

HELEN TOWNSHIP

Each township has six files containing six sections in each, and one file containing all 36 sections.

Helen01to06.pdf
Helen07to12.pdf
Helen13to18.pdf
Helen19to24.pdf
Helen25to30.pdf
Helen31to36.pdf
HelenAll36.pdf

The points are listed starting with the point above the SE corner and continuing in a counter-clockwise rotation around the section. This normally begins with the East point, Northeast, then North, but may also include Witness Corners, and/or Meander Corners.

Definitions

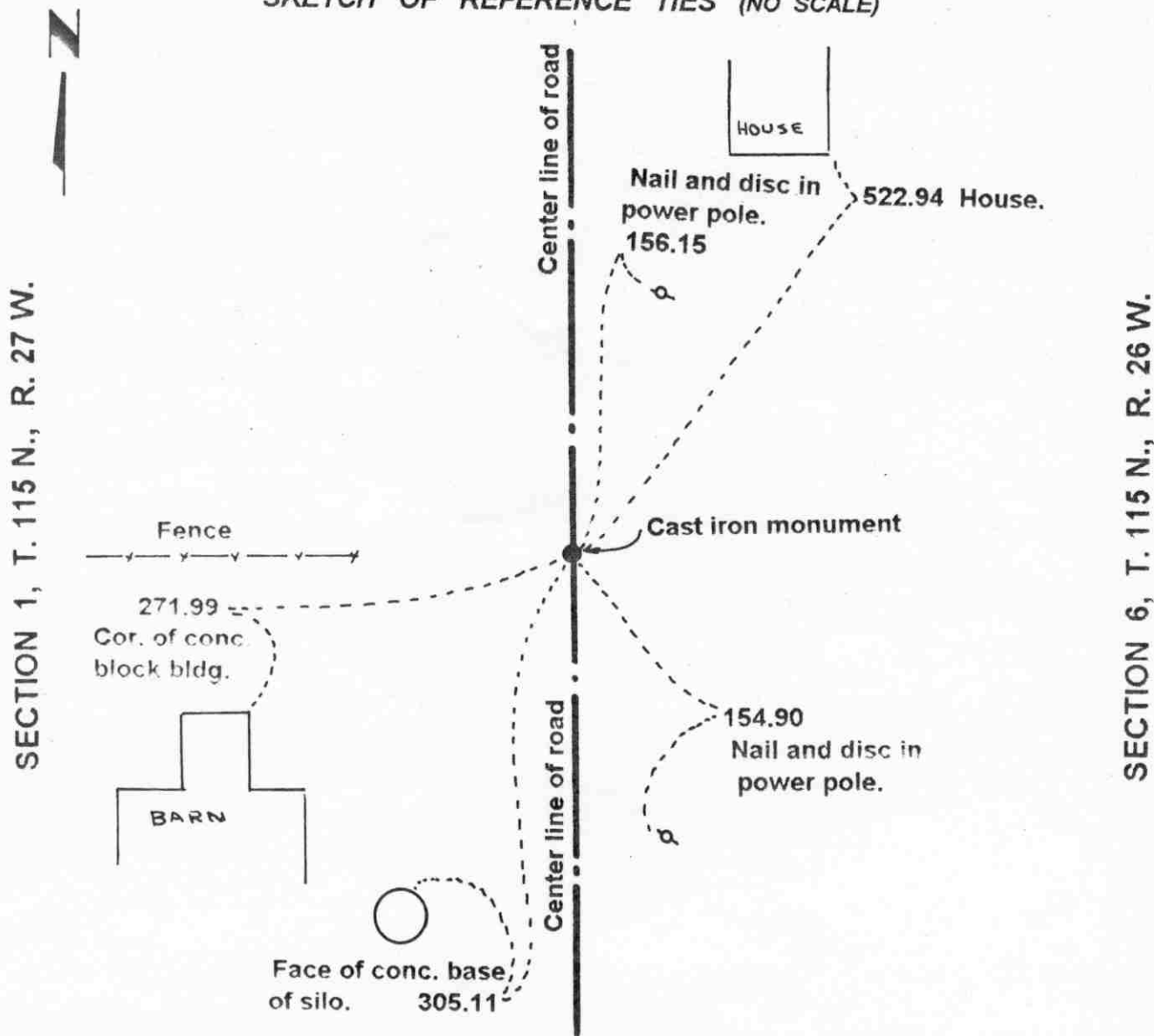
Witness Corner: A witness corner “stands in” when the true corner cannot be monumented or occupied because of difficult terrain or obstruction of the corner sight. The witness corner must be on the section line and is usually 5 or 10 chains away from the true corner.

Meander Corner: The intersection of a township, range, or section line and the banks of a navigable stream or meandering body of water.

Certificate of Location of Government Corner

East Quarter corner, Section 1 , Township 115 North, Range 27 West

SKETCH OF REFERENCE TIES (NO SCALE)



Statement of evidence relative to this corner location on sheet 2

I hereby certify that this document was prepared by me or under my direct supervision.

Willard Pellinen
 Willard Pellinen
 McLeod County Surveyor
 License No. 9626.

Date Oct. 9, 1995

**OFFICE OF THE COUNTY RECORDER
 MCLEOD COUNTY, MINNESOTA**

I hereby certify that this document was filed in this office at 9 o'clock A. M. on the 13th day of October 19 95.

Carmen Ostlie Mjelder, County Recorder

By _____, Deputy.

Document No. 268579

Certificate of Location of Government Corner
East Quarter Corner, Section 1, Township 115 North, Range 27 West

1855. John Ryan of the General Land Office originally established this corner.

August 31, 1971. The Carver County Surveyor excavated for the corner in the center of the north-south road in line with a fence to the west. They dug a hole 10 feet in diameter and 4 feet deep but found no evidence of the government corner. This location had been accepted by adjoining land owners as the quarter corner. They set an iron pipe at this location and measured 2626.63 feet to the southeast corner of Section 1 and 2626.63 feet to the northeast corner of Section 1.

September 26, 1973. The Carver County Surveyor set a cast iron monument at the corner.

This location was accepted as the government corner by Dickman Knutson, Mcleod County Surveyor.

May 15, 1995. We checked the reference ties to the monument.

Certificate of Location of Government Corner

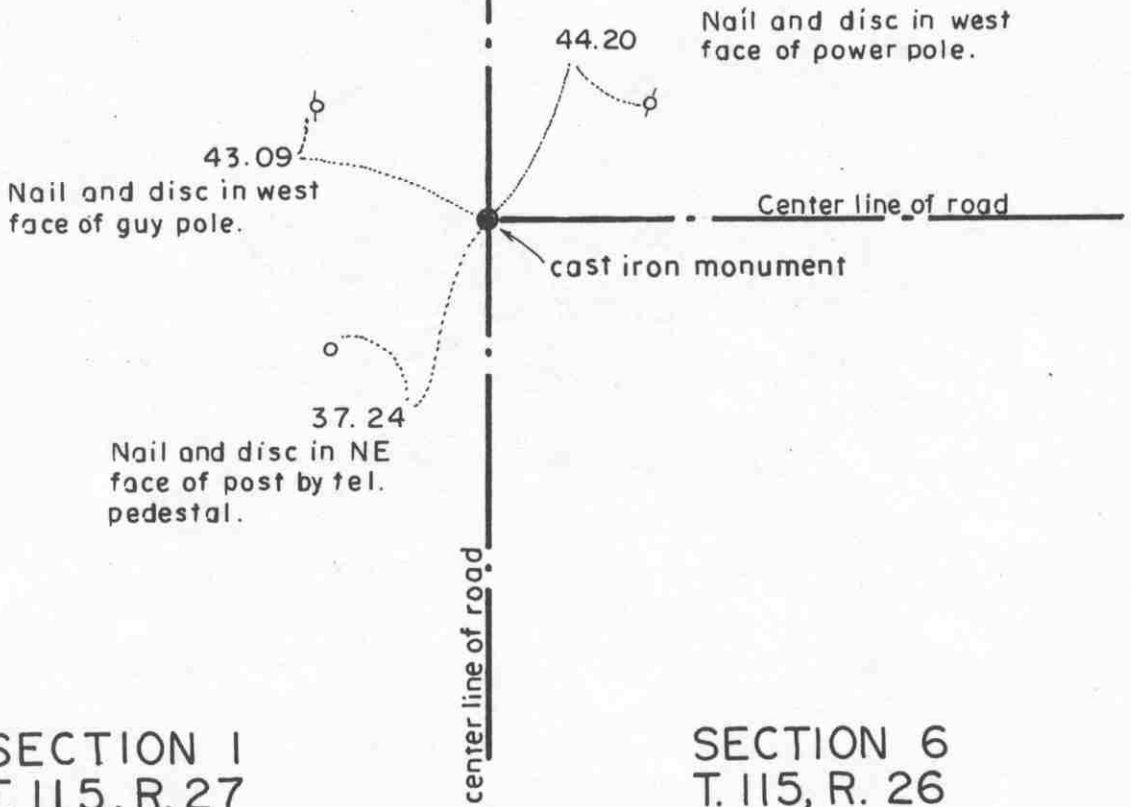
NORTHEAST corner, Section 1, Township 115 North, Range 27 West

SKETCH OF REFERENCE TIES (NO SCALE)



SECTION 36
T. 116, R. 27

SECTION 31
T. 116, R. 26



SECTION 1
T. 115, R. 27

SECTION 6
T. 115, R. 26

Statement of evidence relative to this corner location on sheet 2

I hereby certify that this document was prepared by me or under my direct supervision.

Willard Pellinen
Willard Pellinen
McLeod County Surveyor
License No. 9626.

Date April 17, 1995

OFFICE OF THE COUNTY RECORDER MCLEOD COUNTY, MINNESOTA

I hereby certify that this document was filed in this office at 9 o'clock A. M. on the 24th day of Apr 19 95.

Carmen Dotlie Gulder, County Recorder

By _____, Deputy.

Document No. 265293

***Certificate of Location of Government Corner
Northeast Corner, Section 1, Township 115 North, Range 27 West***

July, 1855. John Ryan of the General Land Office established this corner. He set a post and marked a 30 inch ash, a 30 inch elm, a 20 inch oak and a 16 inch oak for bearing trees.

1971. Carlisle Madson, Carver County Surveyor, set a cast iron monument over a found limestone monument. This location was accepted by Dickman Knutson, McLeod County Surveyor.

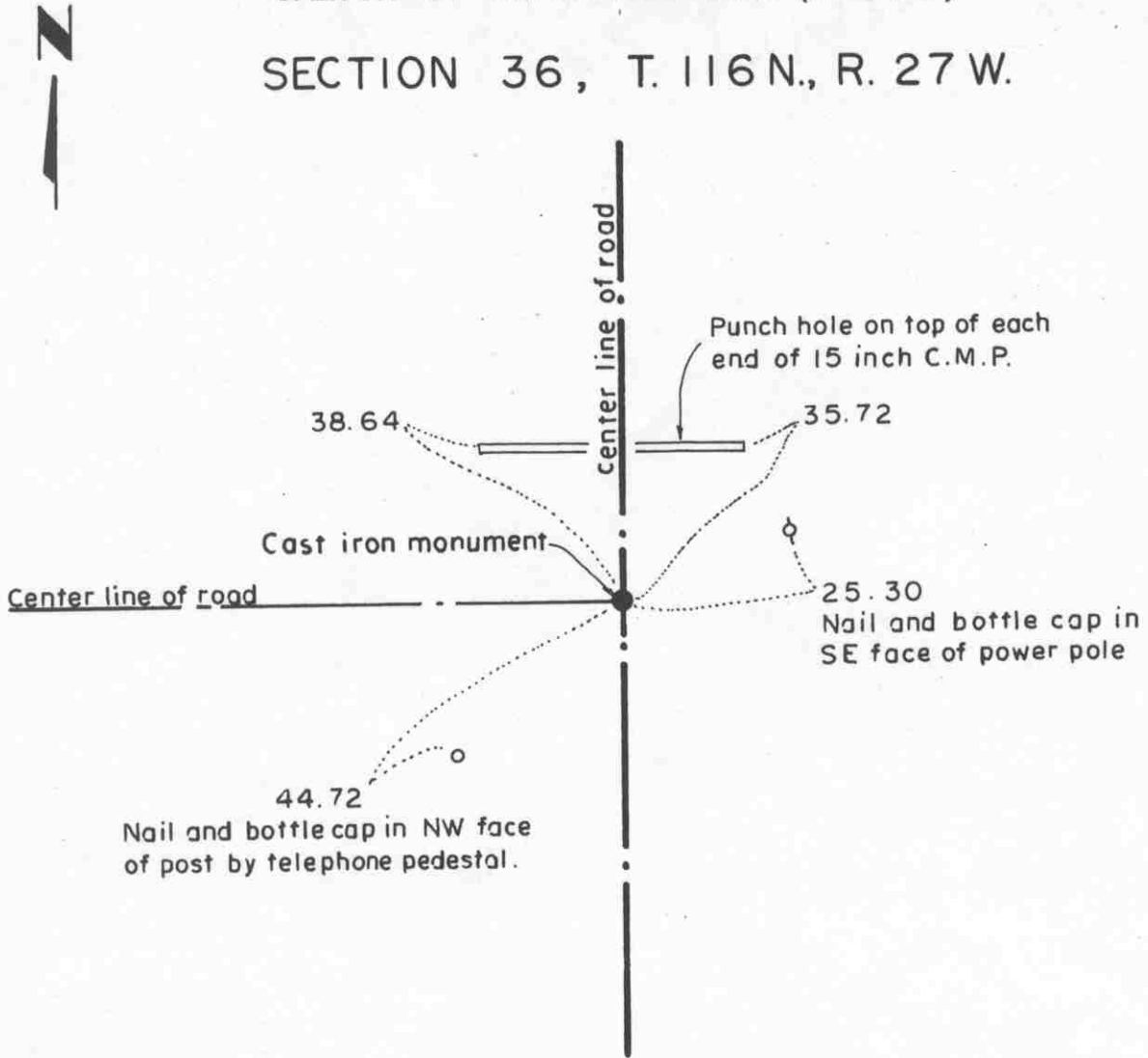
February 2, 1995. We found the monument in good condition down 8 inches below the surface of the gravel road and took available reference ties.

Certificate of Location of Government Corner

NORTH QUARTER corner, Section 1, Township 115 North, Range 27 West

SKETCH OF REFERENCE TIES (NO SCALE)

SECTION 36, T. 116 N., R. 27 W.



SECTION 1, T. 115 N., R. 27 W.

Statement of evidence relative to this corner location on sheet 2

I hereby certify that this document was prepared by me or under my direct supervision.

Willard Pellinen
Willard Pellinen
McLeod County Surveyor
License No. 9626.

Date April 17, 1995

OFFICE OF THE COUNTY RECORDER
MCLEOD COUNTY, MINNESOTA

I hereby certify that this document was filed in this office at 9 o'clock A. M. on the 24th day of April 19 95.

Carmen Potliw Gulder, County Recorder

By _____, Deputy.

Document No. 265294

Certificate of Location of Government Corner
North Quarter Corner, Section 1, Township 115 North, Range 27 West

1855. John Ryan of the General Land Office established this corner. He set a post and marked a 12 inch oak and a 10 inch oak for bearing trees.

September 15, 1969. Dickman Knutson, county surveyor found an iron pipe at the center line intersection of roads north, south and west. He took available ties.

1970. Knutson set a McLeod County cast iron monument at the corner.

February 2, 1995. We found the monument in good condition down 8 inches below the surface of the gravel road. We took new reference ties.

Certificate of Location of Government Corner

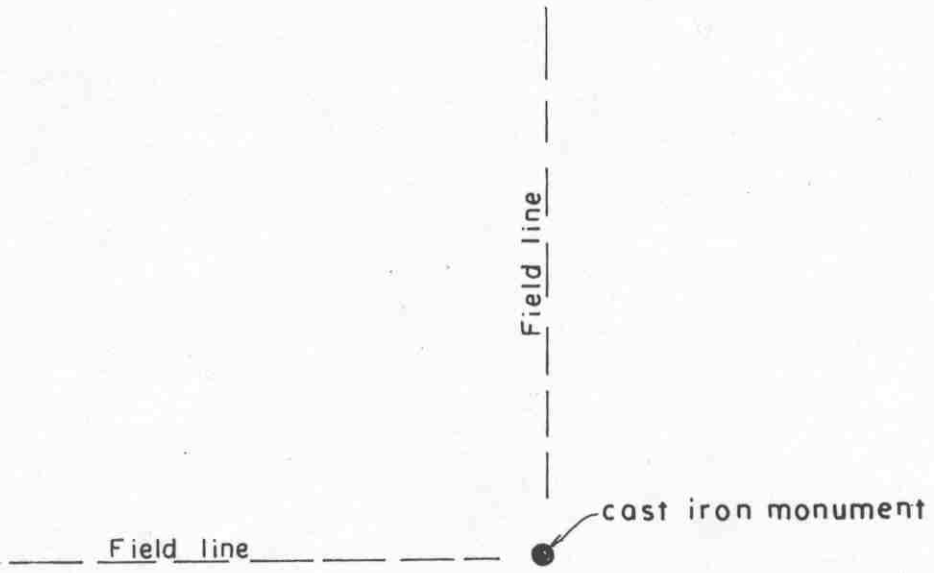
EAST QUARTER corner, Section 2, Township 115 North, Range 27 West

SKETCH OF REFERENCE TIES (NO SCALE)



SECTION 2

SECTION 1



Statement of evidence relative to this corner location on sheet 2

I hereby certify that this document was prepared by me or under my direct supervision.

Willard Pellinen
Willard Pellinen
McLeod County Surveyor
License No. 9626.

Date April 17, 1995

OFFICE OF THE COUNTY RECORDER MCLEOD COUNTY, MINNESOTA

I hereby certify that this document was filed in this office at 9 o'clock A. M. on the 24th day of Apr 19 95.

Carmen (Arlie) Mulder, County Recorder

By _____, Deputy.

Document No. 265296

Certificate of Location of Government Corner
East Quarter Corner, Section 2, Township 115 North, Range 27 West

1856. E. N. Darling of the General Land Office established this corner. He set a post and marked a 9 inch linden and a 12 inch linden for bearing trees.

1978. Adjoining land owners have accepted a rock pile as the quarter corner.

July 12, 1978. Dickman Knutson, county surveyor, set a McLeod County cast iron under the center of the rock pile. This was at the intersection of field lines north and west.

February 2, 1995. We found the monument in good condition at the intersection of field lines north and west.

Certificate of Location of Government Corner

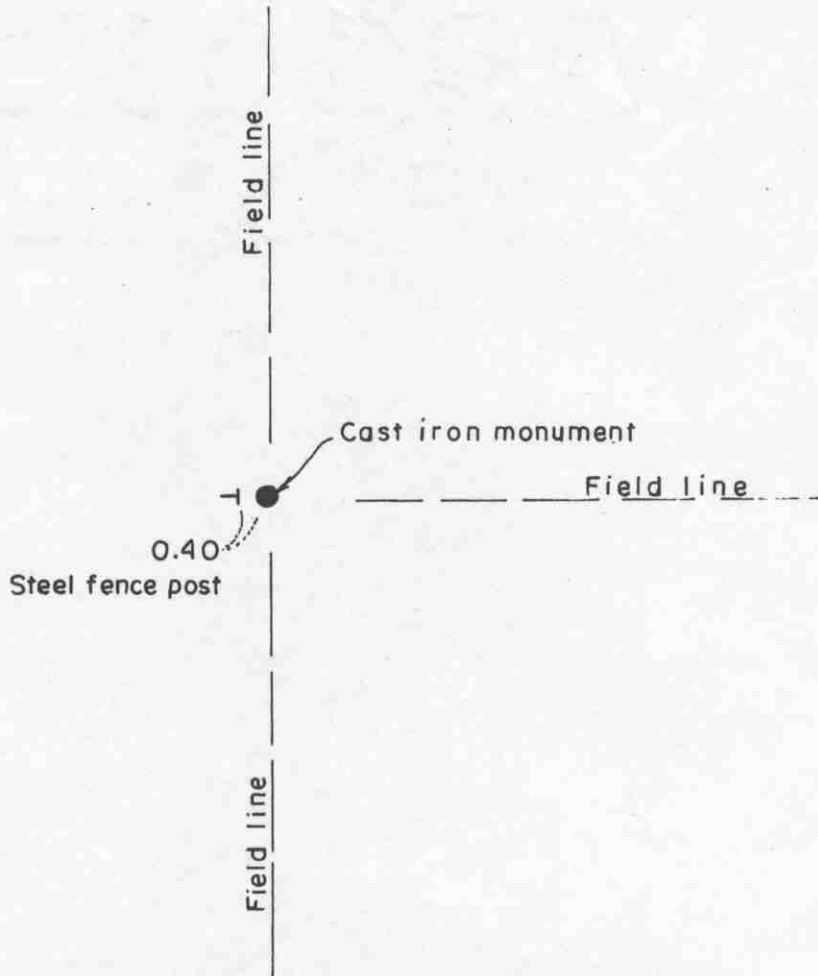
NORTHEAST corner, Section 2, Township 115 North, Range 27 West

SKETCH OF REFERENCE TIES (NO SCALE)

T.116 N., R.27 W.

SECTION 35

SECTION 36



SECTION 2

SECTION 1

T.115 N., R.27 W.

Statement of evidence relative to this corner location on sheet 2

I hereby certify that this document was prepared by me or under my direct supervision.

Willard Pellinen
Willard Pellinen
McLeod County Surveyor
License No. 9626.

Date April 17, 1995

OFFICE OF THE COUNTY RECORDER
MCLEOD COUNTY, MINNESOTA

I hereby certify that this document was filed in this office at 9 o'clock A. M. on the 24th day of Apr 19 95.

Carmen Estlie Gulder County Recorder

By _____, Deputy.

Document No. 265295

Certificate of Location of Government Corner
Northeast Corner, Section 2, Township 115 North, Range 27 West

1855. John Ryan of the General Land Office established this corner. He set a post and marked a 10 inch oak, a 12 inch oak, a 20 inch elm and a 5 inch aspen for bearing trees.

1969. Dickman Knutson, county surveyor, set a McLeod County cast iron monument in the middle of a rock pile which adjoining land owners have accepted as being the section corner.

February 2, 1995. We found the monument in good condition in the middle of the rock pile, 0.4 feet east of a steel fence post.

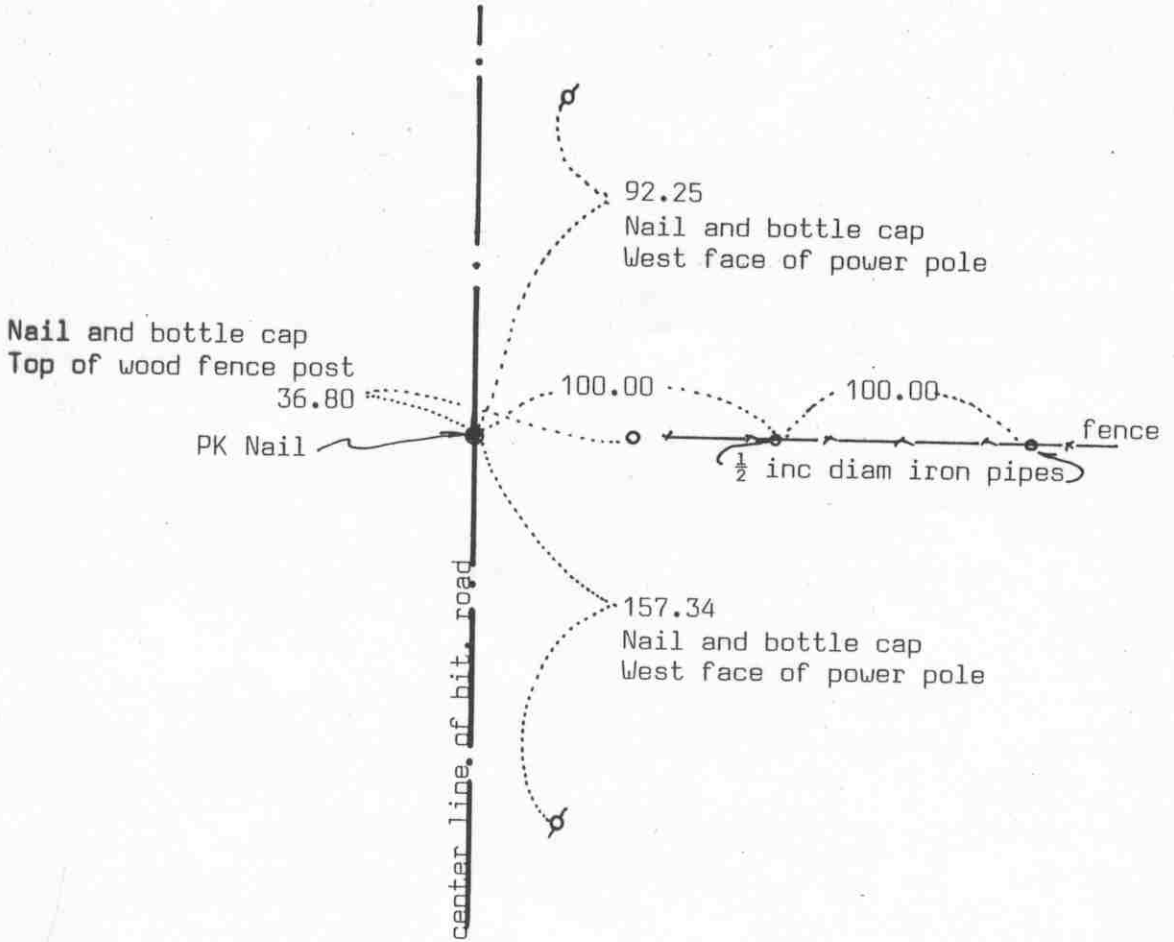
Certificate of Location of Government Corner



SKETCH OF REFERENCE TIES

(NO SCALE)

SECTION 35 T 116 R 27



SECTION 2 T 115 R 27

Statement of evidence relative to this corner location on sheet 2

I hereby certify that this document was prepared by me or under my direct supervision.

Willard Pellinen
Willard Pellinen
McLeod County Surveyor
License No. 9626

Date August 17, 1992

OFFICE OF THE COUNTY RECORDER
MCLEOD COUNTY, MINNESOTA.

I hereby certify that this document was filed in this office at 9 o'clock A.M. on the 20th day of Aug, 1992.

Sarmin O'Brien, County Recorder

By _____, Deputy

Document No. 247332

Certificate of Location of Government Corner

July, 1855. John Ryan of the General Land Office set a post and marked an oak and an aspen for bearing trees.

1940. E. L. Higgins, county surveyor, set a steel corner. He measured 2647.6 to the northwest corner of Section 2. He set the corner along the center line of the north-south road in line with fences east and west.

September 15, 1969. McCombs Knutson Associates (Dickman Knutson, county surveyor, set a McLeod County cast iron monument at the center line of the road in line with fences east and west. Adjoining property owners agree this is the correct location of the corner.

April 27, 1983. We reset the corner, old corner had been disturbed by road construction. We took new reference ties. We set a PK nail at the corner.

August 15, 1983. We reset a McLeod County cast iron monument at the corner.

May 24, 1990. We took extra reference ties, iron pipes 100.00 and 200.00 feet east of the corner along the north line of the Northeast Quarter of Section 2. Old ties to be destroyed by road construction.

December 31, 1991. We reset the corner, a PK nail, using the 1990 ties and took additional ties.

We accept the monument set by Knutson as marking the correct location of the quarter corner. The center line of the road and the fences had perpetuated the location of the corner.

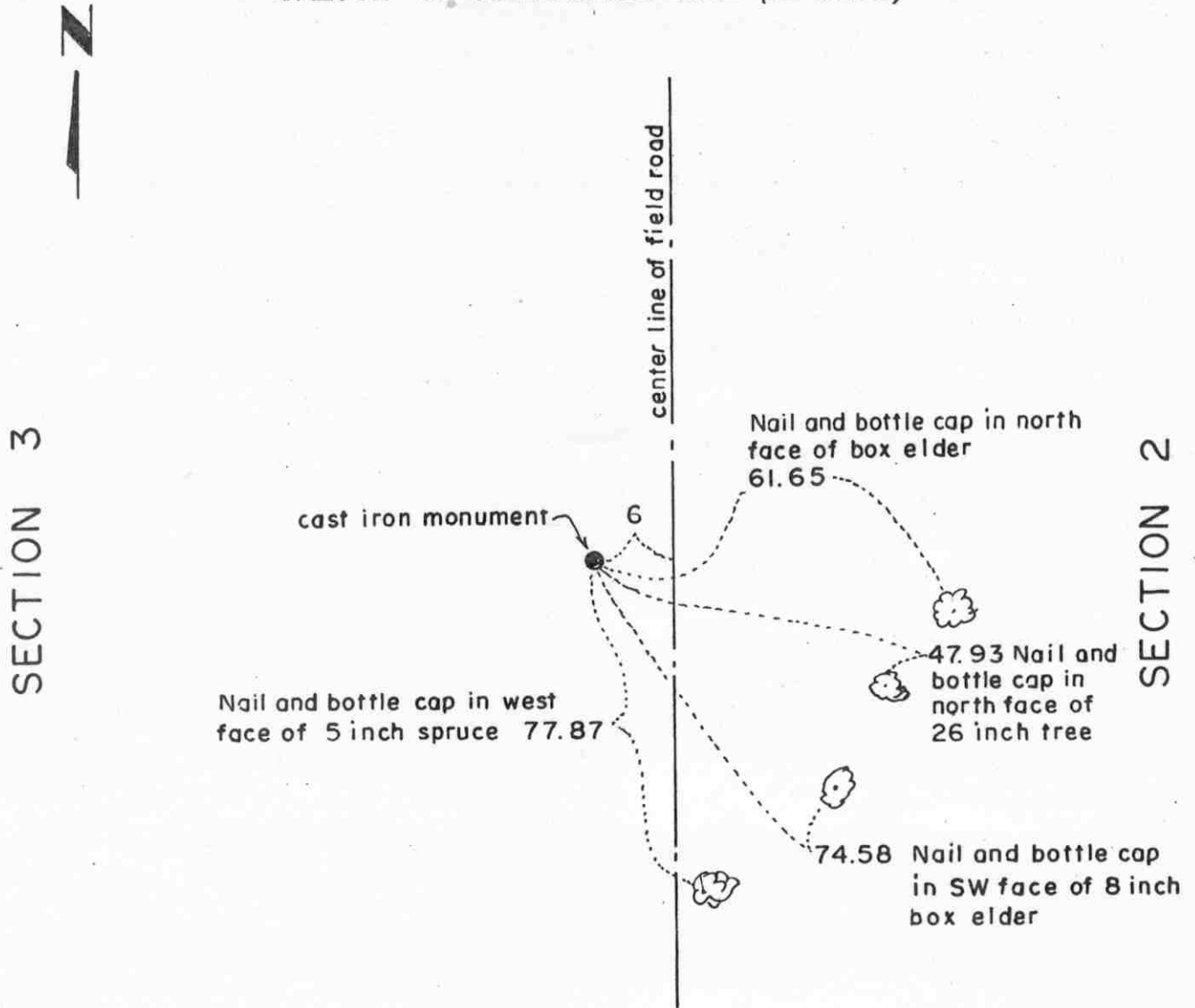
This corner is within 2 feet of being on a split between the section corners and within $1\frac{1}{2}$ feet of being on a straight line between the corners.

We measured 5265.82 feet to the north quarter corner of Section 35, compared with a distance of 5266 feet by the county highway department in 1924.

Certificate of Location of Government Corner

EAST QUARTER corner, Section 3, Township 115 North, Range 27 West

SKETCH OF REFERENCE TIES (NO SCALE)



Statement of evidence relative to this corner location on sheet 2

I hereby certify that this document was prepared by me or under my direct supervision.

Willard Pellinen
Willard Pellinen
McLeod County Surveyor
License No. 9626.

Date Oct. 15, 1994.

OFFICE OF THE COUNTY RECORDER
MCLEOD COUNTY, MINNESOTA

I hereby certify that this document was filed in this office at 9 o'clock A. M. on the 13th day of January, 19 95.

Carmen Ottilie Mulder, County Recorder

By _____, Deputy.

Document No. 263695

Certificate of Location of Government Corner
East Quarter Corner, Section 3, Township 115 North, Range 27 West

1856. E. N. Darling of the General Land Office originally established this corner. He set a post in a dry slough and marked two 12 inch oaks for bearing trees.

No property lines running east or west from this corner.

April 25, 1983. Guido Lilienthal, in the West Half of Section 2, said the corner is on the west side of a north-south field road. He didn't know where the corner should be north or south.

May 16, 1983. We set a McLeod County cast iron monument on the northerly prolongation of the center line of a township road to the south and on a proration of the Government distances between the section corners. The monument is 6 feet west of the center line of the field road, as per the testimony by Mr. Lilienthal. Field line running east and west 1/4 mile south falls within 4 feet of being on the 1/16 line. Field line near the center of Section 3 is about 6 feet north of the east-west quarter line of Section 3 and field line east of the center of Section 2 varies between 6 and 9 feet south of the east-west quarter line of Section 2. We took available reference ties to the monument.

Certificate of Location of Government Corner

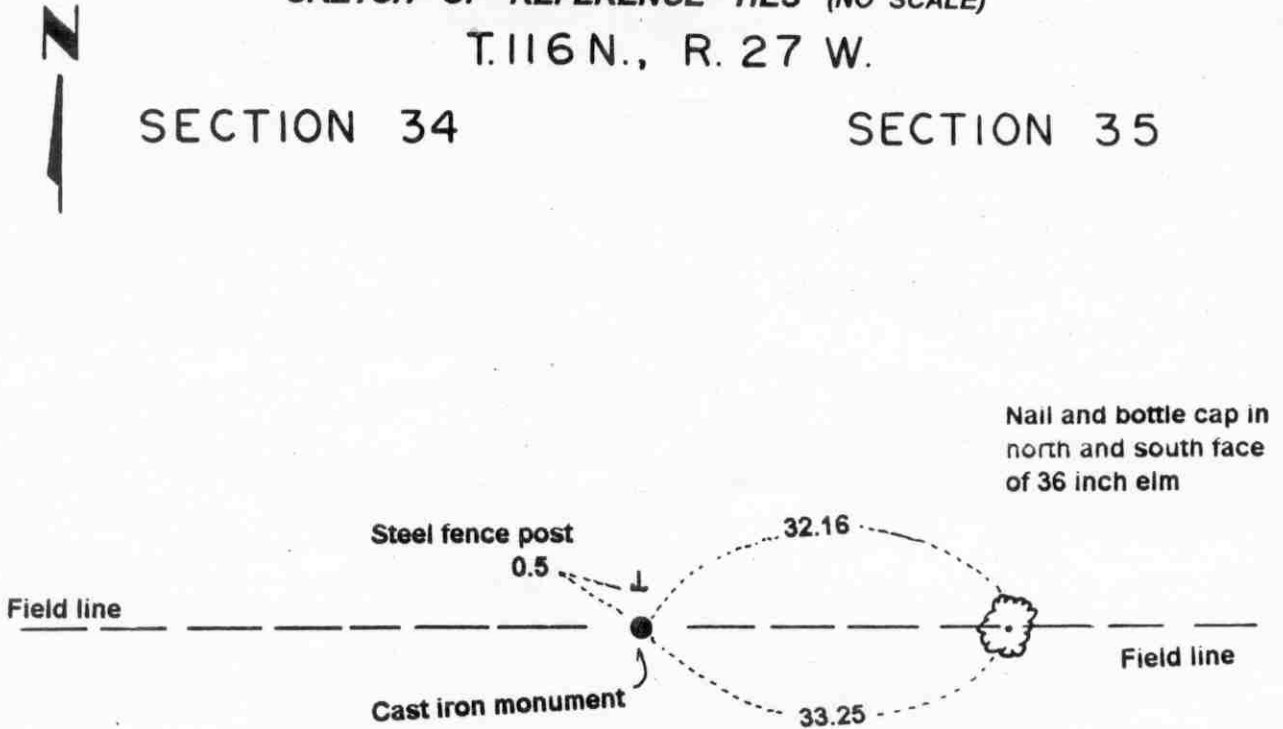
NORTHEAST corner, Section 3, Township 115 North, Range 27 West

SKETCH OF REFERENCE TIES (NO SCALE)

T. 116 N., R. 27 W.

SECTION 34

SECTION 35



SECTION 3

SECTION 2

T. 115 N., R. 27 W.

Statement of evidence relative to this corner location on sheet 2

I hereby certify that this document was prepared by me or under my direct supervision.

Willard Pellinen
Willard Pellinen
McLeod County Surveyor
License No. 9626.

Date Sept. 7, 1995

OFFICE OF THE COUNTY RECORDER
MCLEOD COUNTY, MINNESOTA

I hereby certify that this document was filed in this office at 9 o'clock A. M. on the 14th day of Sept 19 95.

Carmen Ostlie Muder, County Recorder

By _____, Deputy.

Document No. 268046

Certificate of Location of Government Corner
Northeast Corner, Section 3, Township 115 North, Range 27 West

1855. John Ryan of the General Land Office established this corner. He set a a post and marked 2 six inch aspens, a 12 inch linden and a 10 inch oak for bearing trees.

1969. Dickman Knutson, county surveyor, found a 1 1/2 inch diameter iron pipe and took available reference ties. This was within 1/2 foot of 1940 distance to the north quarter corner of Section 2 and within 1/2 foot of 1940 distance to a found iron pipe a quarter mile east.

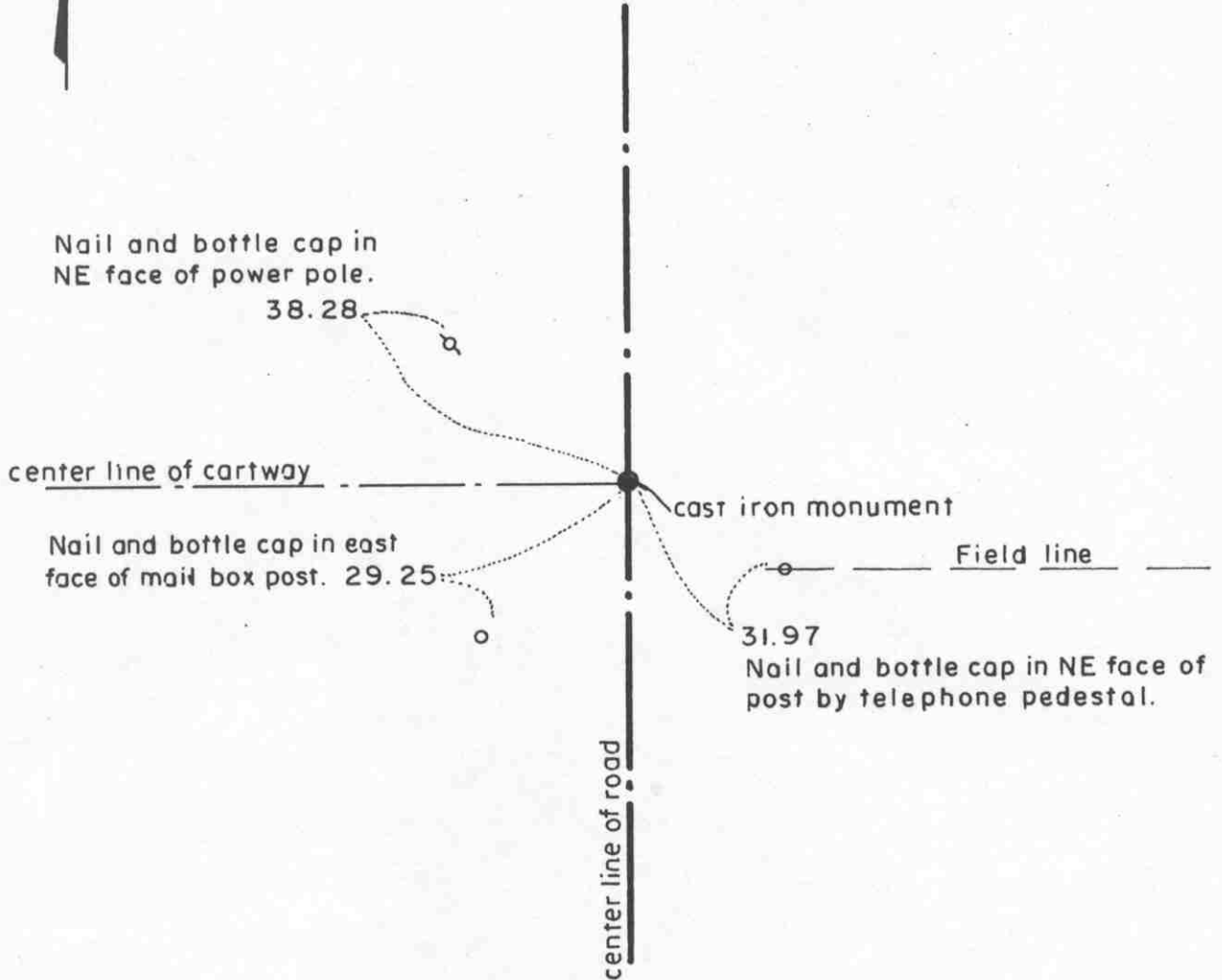
April 10, 1995. We found the monument in good condition down 3 inches below the surface and took new available ties.

Certificate of Location of Government Corner

NORTH QUARTER corner, Section 3, Township 115 North, Range 27 West

SKETCH OF REFERENCE TIES (NO SCALE)

SECTION 34, T. 116 N., R. 27 W.



SECTION 3, T. 115 N., R. 27 W.

Statement of evidence relative to this corner location on sheet 2

I hereby certify that this document was prepared by me or under my direct supervision.

Willard Pellinen
 Willard Pellinen
 McLeod County Surveyor
 License No. 9626.

Date April 17, 1995

OFFICE OF THE COUNTY RECORDER
 MCLEOD COUNTY, MINNESOTA

I hereby certify that this document was filed in this office at 9 o'clock A.M. on the 24th day of Apr 19 95.

Carmen Ostlie Mulder County Recorder

By _____, Deputy.

Document No. 265297

Certificate of Location of Government Corner
North Quarter Corner, Section 3, Township 115 North, Range 27 West

1855. John Ryan of the General Land Office established this corner. He set a post and marked two 10 inch oaks for bearing trees.

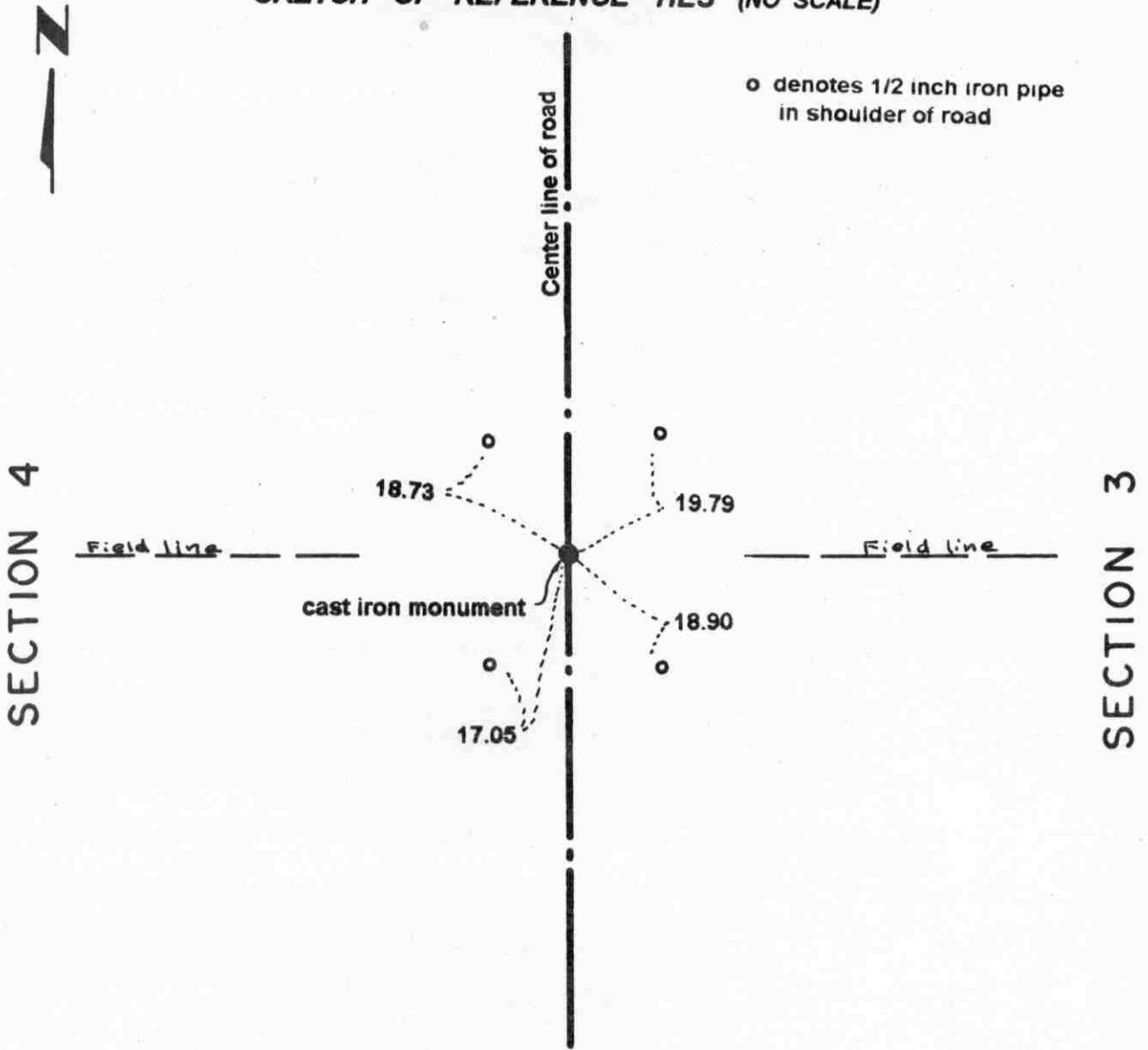
September, 1969. Dickman Knutson, county surveyor, found an iron pipe at the center line intersection of a north-south road and a cartway to the west. This point has been accepted by adjoining land owners as the quarter corner. Knutson replaced the iron pipe with a McLeod County cast iron monument and took reference ties.

February 2, 1995. We found the monument in good condition down 8 inches below the surface of the gravel road and took new ties.

Certificate of Location of Government Corner

East Quarter corner, Section 4, Township 115 North, Range 27 West

SKETCH OF REFERENCE TIES (NO SCALE)



Statement of evidence relative to this corner location on sheet 2

I hereby certify that this document was prepared by me or under my direct supervision.

Willard Pellinen
 Willard Pellinen
 McLeod County Surveyor
 License No. 9626.

Date Aug. 7, 1995

**OFFICE OF THE COUNTY RECORDER
 MCLEOD COUNTY, MINNESOTA**

I hereby certify that this document was filed in this office at 9 o'clock A. M. on the 8th day of August 19 95.

CARMEN ORTUE MILDORF, MCLEOD COUNTY RECORDER, County Recorder

By Thyllis Sporkowick, Deputy.

Document No. 267422

Certificate of Location of Government Corner
East Quarter Corner, Section 4, Township 115 North, Range 27 West

1856. E. N. Darling of the General Land Office established this corner. He set a post and marked two 7 inch aspens for bearing trees.

1975. Gilbert Engelmann, who lived in the Northeast Quarter of Section 4 said there was a "marker" in the center line of the north-south gravel road in line with field lines east and west, but said it was pulled out by a road grader.

November 25, 1975. Dickman Knutson, county surveyor, set a McLeod County cast iron monument at the location shown by Mr. Engelmann and took reference ties.

March 30, 1995. We found the monument in good condition below the surface of the gravel road and took new reference ties.

Certificate of Location of Government Corner

NORTHEAST corner, Section 4, Township 115 North, Range 27 West

SKETCH OF REFERENCE TIES (NO SCALE)

T.116 N., R. 27 W.

SECTION 33

SECTION 34



Nail and bottle cap in
north face of power pole
26.91

Wood fence post
1.3

Cast iron monument

Field line

Fence

Fence

SECTION 4

SECTION 3

T.115 N., R. 27 W.

Statement of evidence relative to this corner location on sheet 2

I hereby certify that this document was prepared by me or under my direct supervision.

Willard Pellinen
Willard Pellinen
McLeod County Surveyor
License No. 9626.

Date June 9, 1995

OFFICE OF THE COUNTY RECORDER
MCLEOD COUNTY, MINNESOTA

I hereby certify that this document was filed in this office at 2 o'clock P.M. on the 13th day of June 19 95.

CARMEN OSTLE MILDFR., MCLEOD COUNTY RECORDER

County Recorder

By Phyllis Sopotowiak, Deputy.

Document No. 266251

Certificate of Location of Government Corner
Northeast Corner, Section 4, Township 115 North, Range 27 West

1855. John Ryan of the General Land Office established this corner. He set a post and marked two 10 inch aspens, an 8 inch aspen and a 7 inch aspen for bearing trees.

September, 1969. Dickman Knutson, county surveyor, set a McLeod County cast iron monument at the intersection of fences. Fences north, south and east. This has been accepted as the corner by adjoining land owners. Knutson took available reference ties.

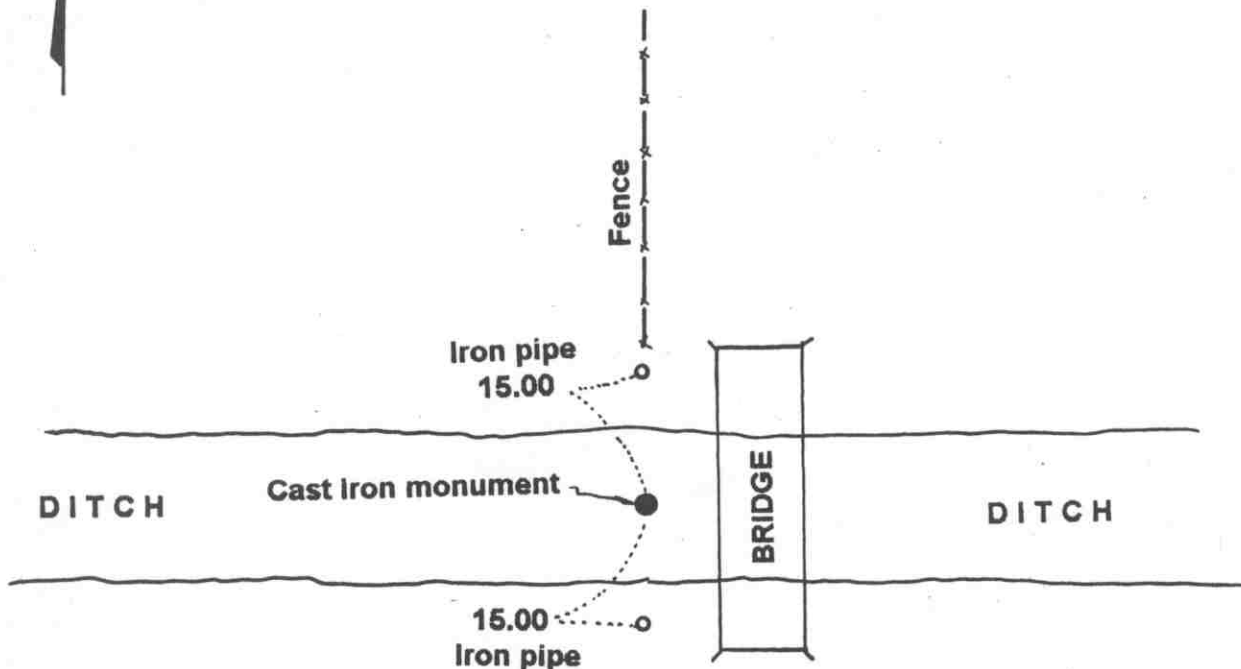
March 29, 1995. We checked the reference ties.

Certificate of Location of Government Corner

NORTH QUARTER corner, Section 4, Township 115 North, Range 27 West

SKETCH OF REFERENCE TIES (NO SCALE)

SECTION 33, T. 116 N., R. 27 W.



SECTION 4, T. 115 N., R. 27 W.

Statement of evidence relative to this corner location on sheet 2

I hereby certify that this document was prepared by me or under my direct supervision.

Willard Pellinen
Willard Pellinen
McLeod County Surveyor
License No. 9626.

Date June 9, 1995

OFFICE OF THE COUNTY RECORDER
MCLEOD COUNTY, MINNESOTA

I hereby certify that this document was filed in this office at 2 o'clock P. M. on the 13th day of June 19 95.

GARREN OSTLIE HILDRETH, MCLEOD COUNTY RECORDER

County Recorder

By Phyllis Sopkowiak, Deputy.

Document No. 266252

Certificate of Location of Government Corner
North Quarter Corner, Section 4, Township 115 North, Range 27 West

1855. John Ryan of the General Land Office established this corner. He set a a post at the corner (at the west edge of a swamp) and marked an 8 inch and a 12 inch aspen for bearing trees.

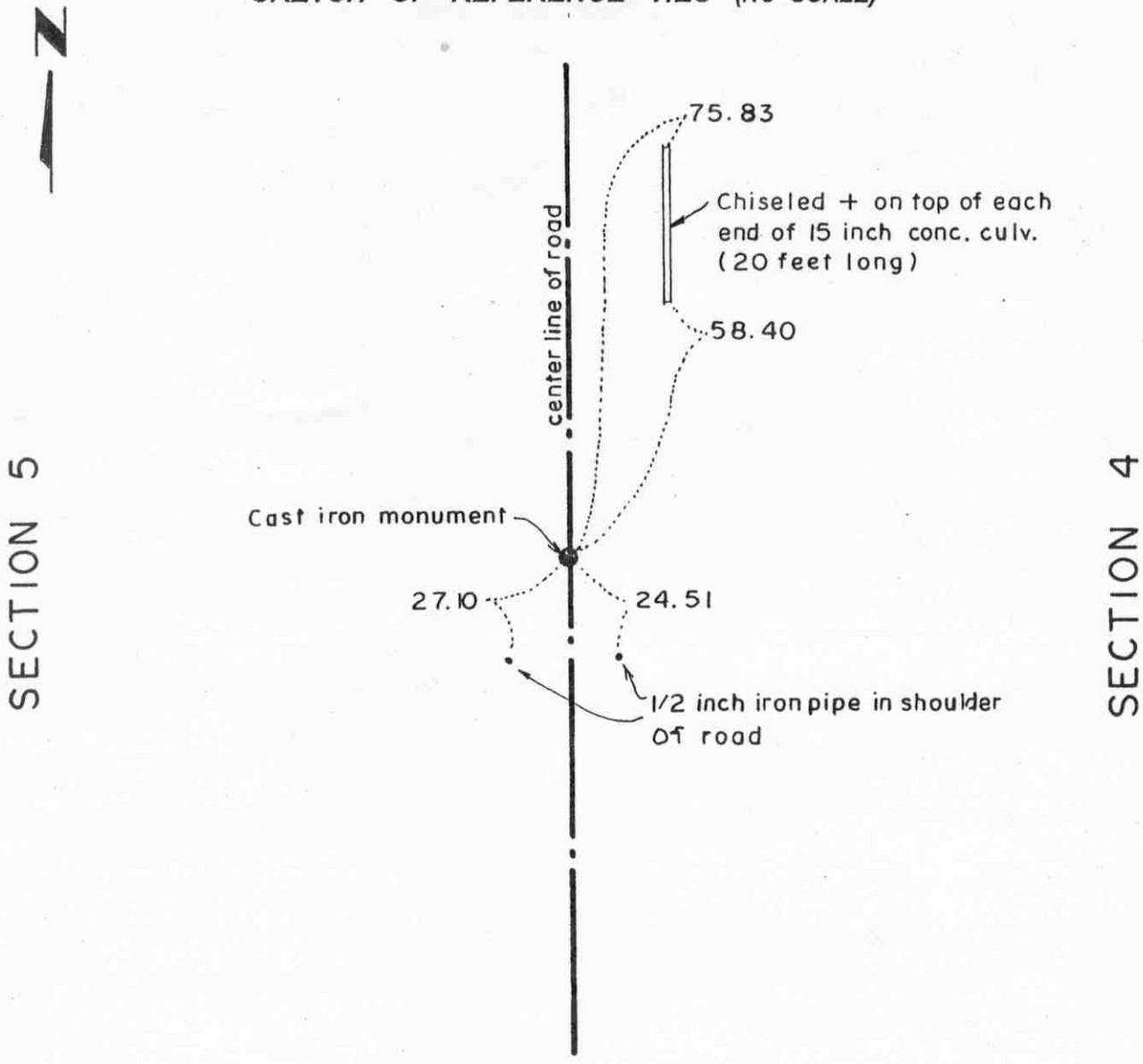
September, 1969. Dickman Knutson, county surveyor, set a McLeod County cast iron monument in the center of a east-west ditch in line with a fence to the north. Mr. Elde, Mr. Kulmann and Mr. Engelman, area land owners, all stated this was the correct location of the government corner. Knutson took available reference ties.

March 29, 1995. We checked the reference ties.

Certificate of Location of Government Corner

EAST QUARTER corner, Section 5, Township 115 North, Range 27 West

SKETCH OF REFERENCE TIES (NO SCALE)



Statement of evidence relative to this corner location on sheet 2

I hereby certify that this document was prepared by me or under my direct supervision.

Willard Pellinen
 Willard Pellinen
 McLeod County Surveyor
 License No. 9626.

Date Jan. 10, 1995

OFFICE OF THE COUNTY RECORDER
 MCLEOD COUNTY, MINNESOTA

I hereby certify that this document was filed in this office at 9 o'clock A. M. on the 13th day of January, 1995.

Carmen Helie Mulder, County Recorder

By _____, Deputy.

Document No. 263696

Certificate of Location of Government Corner
East Quarter Corner, Section 5, Township 115 North, Range 27 West

1856. E. N. Darling of the General Land Office originally established this corner. He set a post and marked 2 oaks for bearing trees.

February, 1975. Dickman Knutson, county surveyor, measured the east line of Section 5 and set the east quarter corner midway and on line between the section corners. No occupation lines running east or west at the corner. Knutson set an iron pipe at the corner.

August 31, 1982. We replaced the iron pipe set by Knutson with a McLeod County cast iron monument and took reference ties.

Certificate of Location of Government Corner

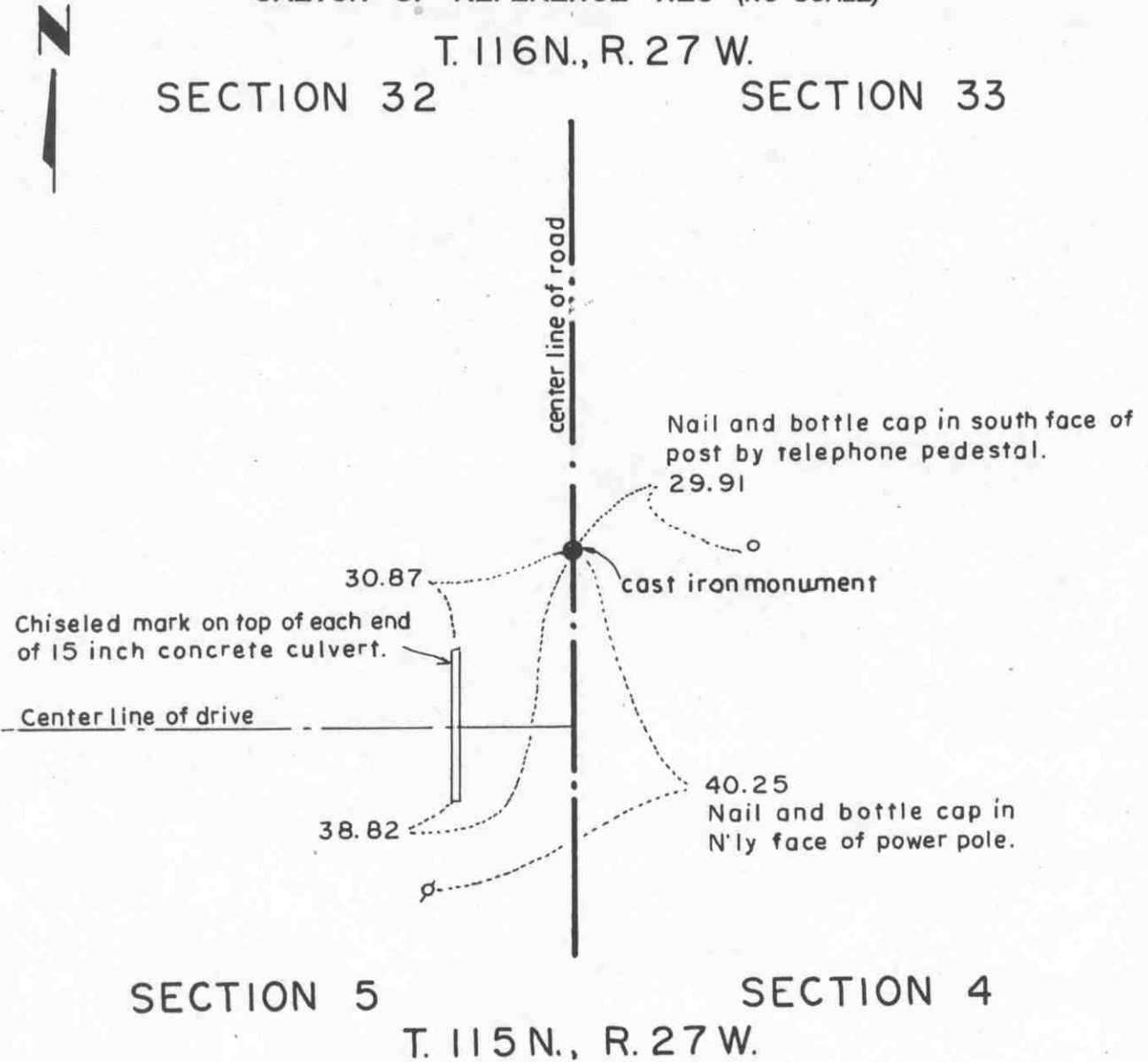
NORTHEAST corner, Section 5, Township 115 North, Range 27 West

SKETCH OF REFERENCE TIES (NO SCALE)

T. 116N., R. 27 W.

SECTION 32

SECTION 33



SECTION 5

SECTION 4

T. 115 N., R. 27 W.

Statement of evidence relative to this corner location on sheet 2

I hereby certify that this document was prepared by me or under my direct supervision.

Willard Pellinen

Willard Pellinen
McLeod County Surveyor
License No. 9626.

Date April 17, 1995

OFFICE OF THE COUNTY RECORDER
MCLEOD COUNTY, MINNESOTA

I hereby certify that this document was filed in this office at 9 o'clock A M. on the 24th day of Apr 19 95.

Carmen Estlie Mulder, County Recorder

By _____, Deputy.

Document No. 265298

Certificate of Location of Government Corner
Northeast Corner, Section 5, Township 115 North, Range 27 West

1855. John Ryan of the General Land Office established this corner. He set a post and marked 3 aspens and a cherry tree for bearing trees.

September 12, 1969. Dickman Knutson, county surveyor, set a temporary corner at location as per adjoining land owners.

October, 1969. Knutson dug for the corner and found a stone down 2 feet and he took reference ties.

February 3, 1995. We checked the reference ties to the monument.

Certificate of Location of Government Corner

North Quarter corner, Section 5, Township 115 North, Range 27 West

SKETCH OF REFERENCE TIES (NO SCALE)

SECTION 32, T. 116 N., R. 27 W.



Nail & bottle cap in south
face of 24 inch elm.

Rock Pile

0.43

Nail & bottle cap in south
face of 8 inch tree.

19.15

6±

Cast iron monument

Field line

SECTION 5, T. 115 N., R. 27 W.

Statement of evidence relative to this corner location on sheet 2

I hereby certify that this document
was prepared by me or under my
direct supervision.

Willard Pellinen

Willard Pellinen
McLeod County Surveyor
License No. 9626.

Date Nov. 6, 1995

OFFICE OF THE COUNTY RECORDER
MCLEOD COUNTY, MINNESOTA **269325**

I hereby certify that this document was filed in this office at 9
o'clock A M. on the 14th day of November
19 95.

Carmen Estlie M. Jelder County Recorder

By _____, Deputy.

Document No. _____

Certificate of Location of Government Corner

North Quarter Corner, Section 5, Township 115 North, Range 27 West

July, 1855. John Ryan of the General Land Office established this corner. He set a post and marked a 10 inch aspen and a 7 inch aspen for bearing trees.

1969, Adjoining land owners have accepted the intersection of field lines as the quarter corner.

September 12, 1969. Dickman Knutson, county surveyor, found a pointed stone at the intersection of field lines north, east and west. The stone was 5 inches in diameter and 14 inches long, pointed at the top.

Knutson replaced the stone with a McLeod County cast iron monument and took available reference ties.

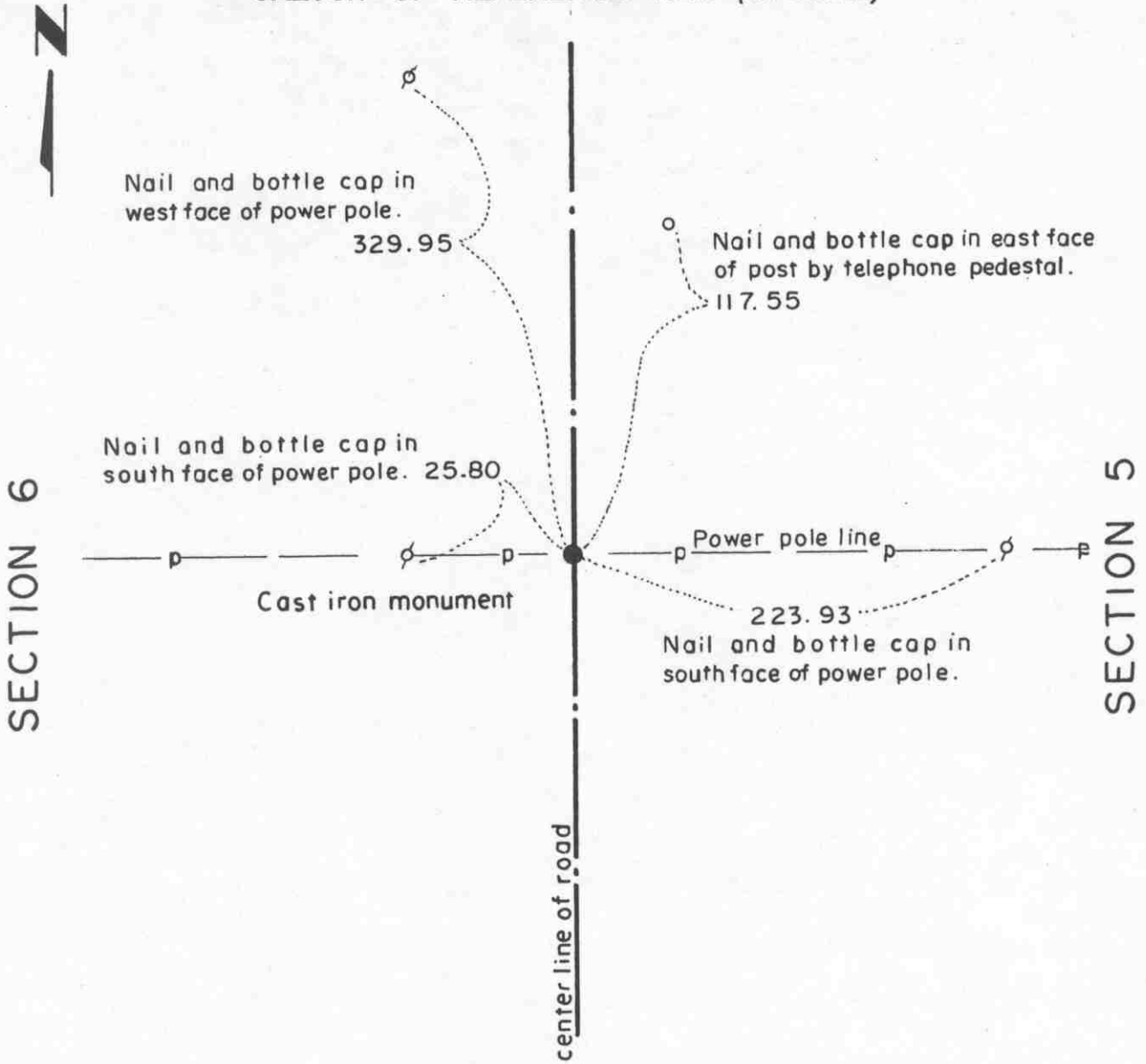
February, 1995. The monument set by Knutson is accepted as marking the location of the government corner. It fits long standing occupation lines (the field lines) and it perpetuates the location of an older monument (the stone).

July 5, 1995. We found the monument in good condition and took new available reference ties.

Certificate of Location of Government Corner

East Quarter corner, Section 6 , Township 115 North, Range 27 West

SKETCH OF REFERENCE TIES (NO SCALE)



Statement of evidence relative to this corner location on sheet 2

I hereby certify that this document was prepared by me or under my direct supervision.

Willard Pellinen
 Willard Pellinen
 McLeod County Surveyor
 License No. 9626.

Date April 17, 1995

**OFFICE OF THE COUNTY RECORDER
 MCLEOD COUNTY, MINNESOTA**

I hereby certify that this document was filed in this office at 9 o'clock A M. on the 24th day of Apr 19 95 .

Carmen Patricia Mulder, County Recorder

By _____, Deputy.

Document No. 265300

Certificate of Location of Government Corner
East Quarter Corner, Section 6, Township 115 North, Range 27 West

1856. E. N. Darling of the General Land Office established this corner. He set a post and marked two 12 inch aspens for bearing trees.

1937. E. L. Higgins, surveyor, set a steel axle at the corner using his 1900 survey distance from the north.

April, 1971. Dickman Knutson, county surveyor, excavated for the corner (John Tupa from Hutchinson with a backhoe). They found the steel axle set by Higgins and took reference ties.

October, 1971. Knutson set a McLeod County cast iron monument and took additional ties.

January, 1995. The monument set by Knutson is accepted as marking the location of the government corner. It fits a long standing occupation line, the road, and it perpetuates the location of an older monument, the axle.

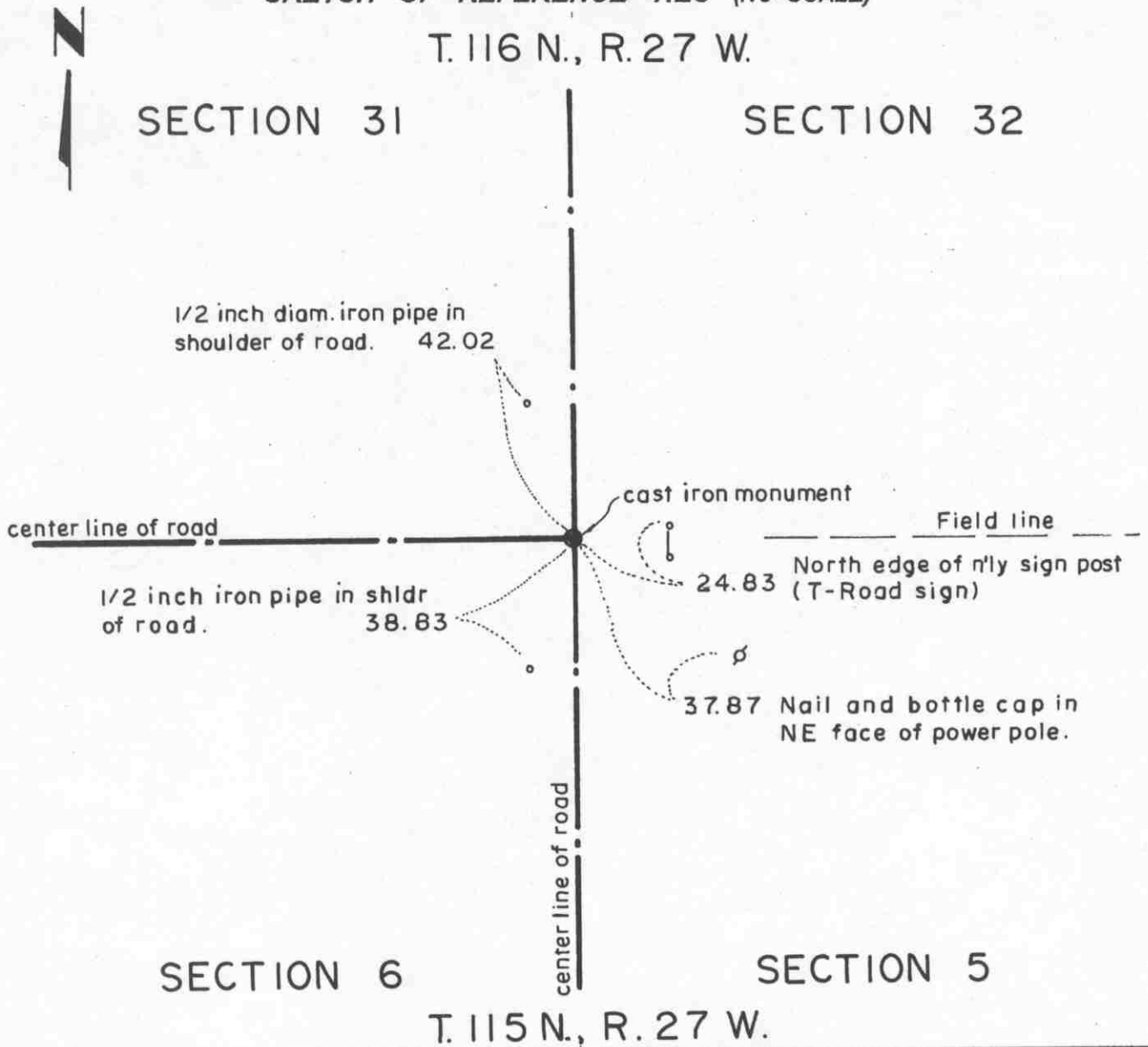
February 2, 1995. We checked the reference ties.

Certificate of Location of Government Corner

NORTHEAST corner, Section 6, Township 115 North, Range 27 West

SKETCH OF REFERENCE TIES (NO SCALE)

T. 116 N., R. 27 W.



Statement of evidence relative to this corner location on sheet 2

I hereby certify that this document was prepared by me or under my direct supervision.

Willard Pellinen
Willard Pellinen
McLeod County Surveyor
License No. 9626.

Date April 17, 1995

OFFICE OF THE COUNTY RECORDER
MCLEOD COUNTY, MINNESOTA

I hereby certify that this document was filed in this office at 9 o'clock A.M. on the 24th day of Apr 19 95.

Carmen Ostlie Mulder County Recorder

By _____, Deputy.

Document No. 265299

Certificate of Location of Government Corner
Northeast Corner, Section 6, Township 115 North, Range 27 West

1855. John Ryan of the General Land Office established this corner. He set a post and marked a 6 inch elm, a 7 inch aspen, a 12 inch oak and a 16 inch oak for bearing trees.

September, 1969. Dickman Knutson, county surveyor, found a stone and wood stake. He took reference ties and directly below the stone he found a 1 inch diameter solid iron pin. The iron was 3 feet below the surface of the road. He left the iron in place and set a McLeod County cast iron monument over it.

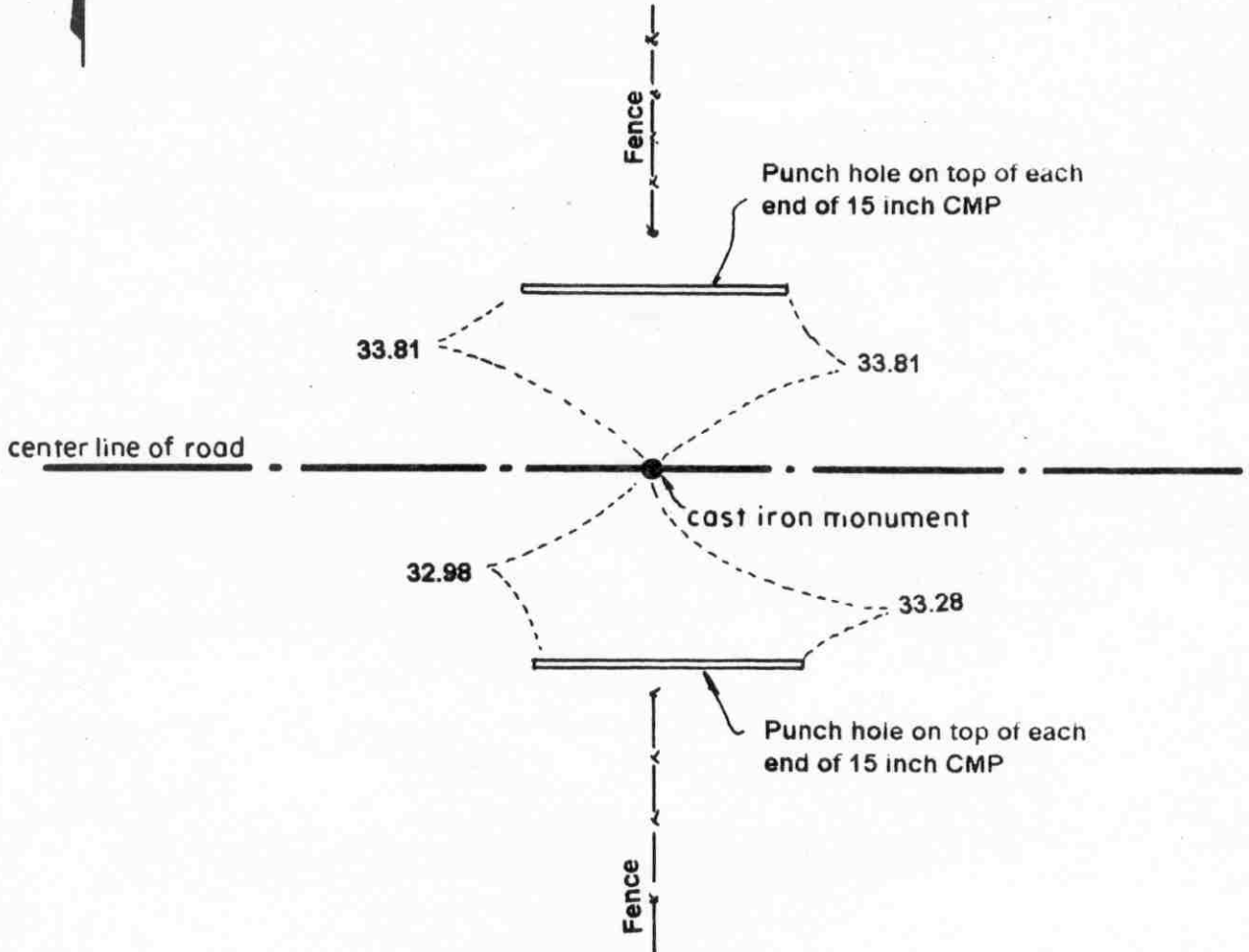
February 2, 1995. We found the monument in good condition down 6 inches below the surface of the gravel road and took new reference ties.

Certificate of Location of Government Corner

NORTH QUARTER corner, Section 6, Township 115 North, Range 27 West

SKETCH OF REFERENCE TIES (NO SCALE)

SECTION 31, T.116N., R. 27 W.



SECTION 6, T.115N., R. 27 W.

Statement of evidence relative to this corner location on sheet 2

I hereby certify that this document was prepared by me or under my direct supervision.

Willard Pellinen
Willard Pellinen
McLeod County Surveyor
License No. 9626.

Date Aug. 7, 1995

OFFICE OF THE COUNTY RECORDER
MCLEOD COUNTY, MINNESOTA

I hereby certify that this document was filed in this office at 9 o'clock A. M. on the 8th day of August 19 95.

GARMEN OSTLIE MULDER, MCLEOD COUNTY RECORDER

County Recorder

By Phyllis Jankowski, Deputy.

Document No. 267423

Certificate of Location of Government Corner
North Quarter Corner, Section 6, Township 115 North, Range 27 West

1855. John Ryan of the General Land Office established this corner. He set a post in a marsh and marked an 8 inch aspen and a 14 inch oak for bearing trees.

September 11, 1969. Dickman Knutson, county surveyor set a temporary corner on the center of the east-west road in line with fences north and south. This point has been accepted by adjoining land owners as the quarter corner.

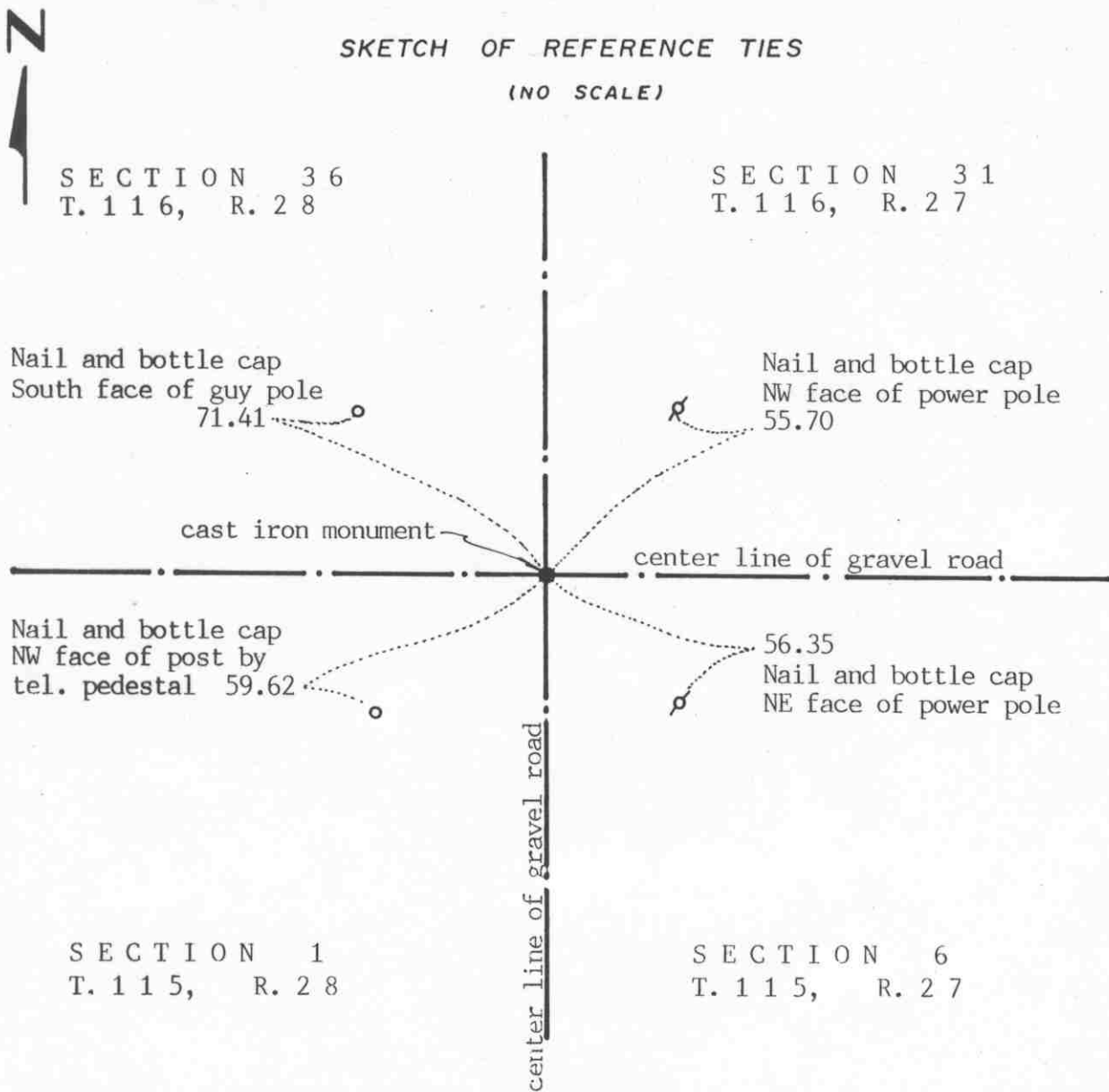
April 16, 1970. Knutson dug for the corner (John Tupa from Hutchinson with a backhoe.) Down 1 1/2 feet below the surface of the road they found a wood stake. They took available reference ties.

1970. Knutson set a McLeod County cast iron monument at the corner.

March 29, 1995. We found iron pipe down 6 inches below the surface of the gravel road. Pipe over cast iron monument. We took new available reference ties.

Certificate of Location of Government Corner

SKETCH OF REFERENCE TIES
(NO SCALE)



Statement of evidence relative to this corner location on sheet 2

I hereby certify that this document was prepared by me or under my direct supervision.

Willard Pellinen

Willard Pellinen
McLeod County Surveyor
License No. 9626

Date Oct. 3, 1991

OFFICE OF THE COUNTY RECORDER
MCLEOD COUNTY, MINNESOTA.

I hereby certify that this document was filed in this office at 1 o'clock P.M. on the 21st day of Oct, 1991.

Carmen Hotliu, County Recorder

By _____, Deputy

Document No. 241584

Certificate of Location of Government Corner

1855. John Ryan of the General Land Office set a post and marked 3 elms and an ironwood for bearing trees.

January, 1900. E.L.Higgins found an old stake 2 rods from a fence corner and put in a stone and a stake. He measured 2661 feet to the east quarter corner of Section 1.

December, 1968. McCombs Knutson Associates (Dickman Knutson, county surveyor) measured the east line of Section 1 and set a temporary corner at the center line intersection of the roads.

1969. Knutson dug for the corner but found nothing.

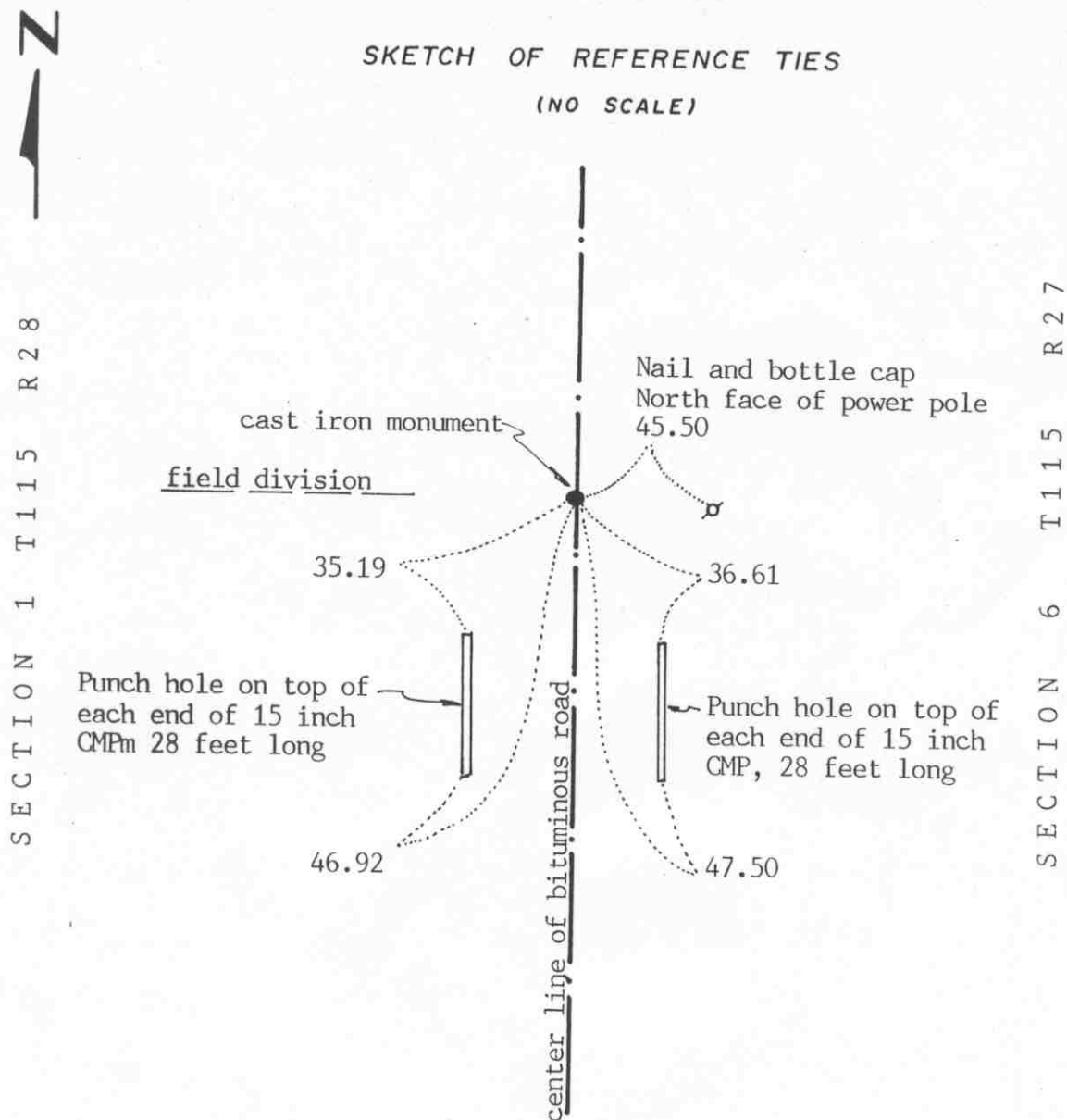
October 26, 1970. Knutson set a McLeod County cast iron monument at the center line intersection of the roads and took available reference ties.

November, 1990. We found the monument in good condition and measured 2661.05 feet to the east quarter corner compared with 2661 feet by Higgins. We took new reference ties.

There being no evidence to the contrary, we accept the monument set by Knutson as marking the section corner. It is on old occupation lines, the center lines of the roads and the distance to the east quarter corner is the same as in 1900.

Certificate of Location of Government Corner

SKETCH OF REFERENCE TIES
(NO SCALE)



Statement of evidence relative to this corner location on sheet 2

I hereby certify that this document was prepared by me or under my direct supervision.

Willard Pellinen

Willard Pellinen
McLeod County Surveyor
License No. 9626

Date Sept. 2, 1991

OFFICE OF THE COUNTY RECORDER
MCLEOD COUNTY, MINNESOTA.

I hereby certify that this document was filed in this office at 1:30 o'clock P. M. on the 3rd day of Oct, 1991.

Sarmen Ostlie, County Recorder

By _____, Deputy

Document No. 241301

Certificate of Location of Government Corner

1855. John Ryan of the General Land Office set a post and marked 2 oaks for bearing trees.

January 3, 1900. E. L. Higgins, county surveyor, found a stake and a bearing tree. He measured 2661 feet to the north east corner of Section 1.

1970. McCombs Knutson Associates (Dickman Knutson, county surveyor) found an iron pipe and replaced it with a McLeod County cast iron monument.

July 28, 1987. We found the monument in good condition 4 inches below the bituminous surface. All reference ties had been destroyed so we took new available ties.

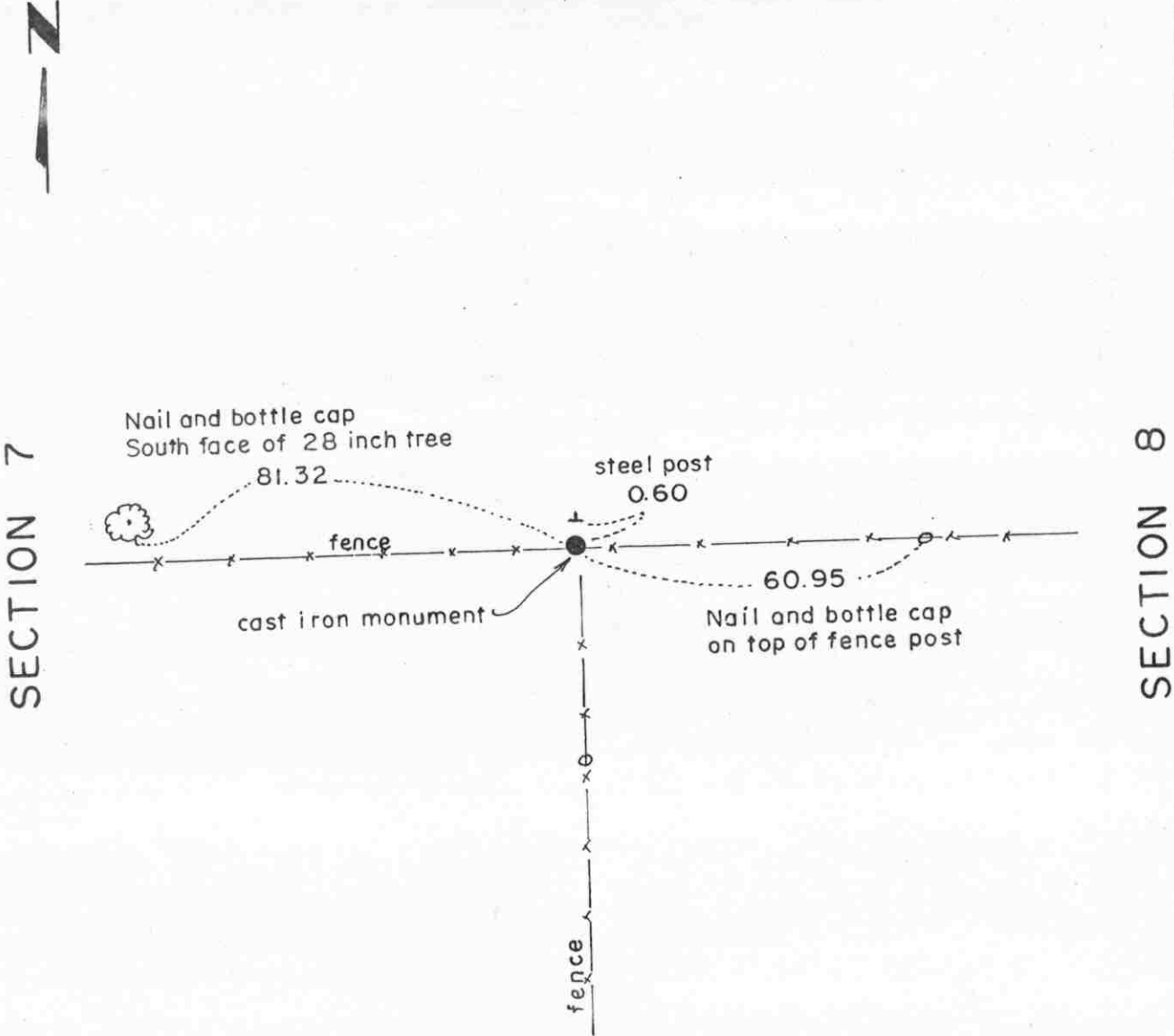
June 2, 1990. We found the monument in good condition and checked the reference ties. This monument is 2661.05 feet south of the northeast corner of the section compared with 2661 by Higgins in 1900. It is 1.15 feet west of a straight line between the section corners.

We accept the iron pipe found by Knutson as having perpetuated the correct location of the quarter corner. It fits occupation lines, the center of the road in line with a field division to the west. It is also very close to the 1900 distance from the northeast corner.

Certificate of Location of Government Corner

EAST QUARTER corner, Section 7, Township 115 North, Range 27 West

SKETCH OF REFERENCE TIES (NO SCALE)



Statement of evidence relative to this corner location on sheet 2

I hereby certify that this document was prepared by me or under my direct supervision.

Willard Pellinen
 Willard Pellinen
 McLeod County Surveyor
 License No. 9626.

Date Oct. 15, 1994

OFFICE OF THE COUNTY RECORDER
 MCLEOD COUNTY, MINNESOTA

I hereby certify that this document was filed in this office at 9 o'clock A. M. on the 13th day of January, 19 95.

Carmen Holm Mulder, County Recorder

By _____, Deputy.

Document No. 263697

Certificate of Location of Government Corner

East Quarter Corner, Section 7, Township 115 North, Range 27 West

1856. E. N. Darling of the General Land Office originally established this corner. He set a post and marked a 5 inch cherry tree and a 5 inch aspen for bearing trees.

1971. Adjoining land owners agree a fence intersection (fences south, east and west) is the quarter corner.

November 3, 1971. Dickman Knutson, county surveyor, found a stone near the fence intersection. This was very close to being midway between the section corners.

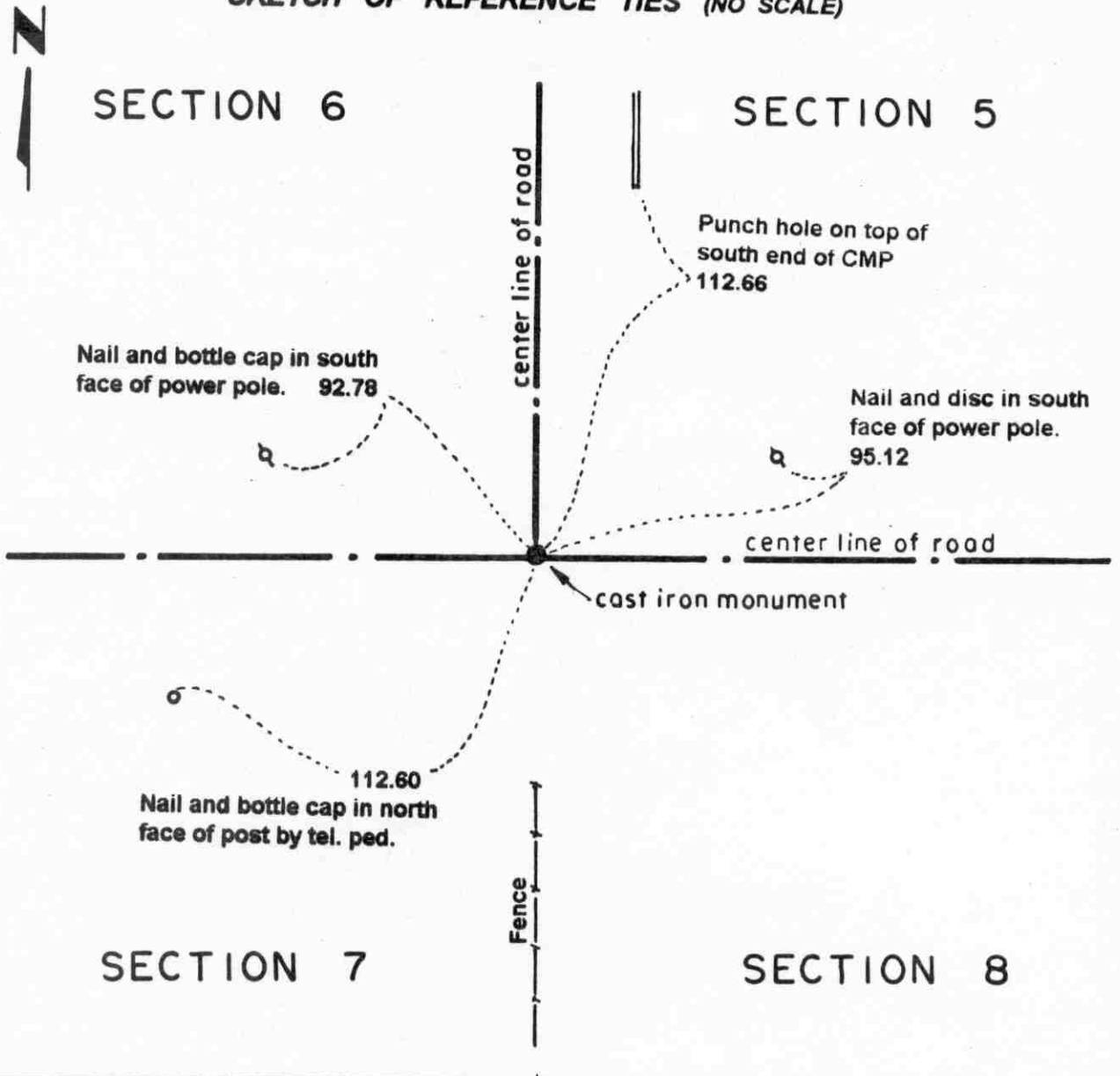
November 5, 1971. Knutson replaced the stone with a McLeod County cast iron monument and took available reference ties.

January 10, 1995. The monument set by Knutson is accepted as marking the location of the quarter corner. It fits long standing occupation lines (the fences) and it perpetuates the location of an older monument (the stone).

Certificate of Location of Government Corner

Northeast corner, Section 7, Township 115 North, Range 27 West

SKETCH OF REFERENCE TIES (NO SCALE)



Statement of evidence relative to this corner location on sheet 2

I hereby certify that this document was prepared by me or under my direct supervision.

Willard Pellinen
 Willard Pellinen
 McLeod County Surveyor
 License No. 9626.

Date June 9, 1995

OFFICE OF THE COUNTY RECORDER MCLEOD COUNTY, MINNESOTA

I hereby certify that this document was filed in this office at 2 o'clock P. M. on the 13th day of June 19 95.

CARMIEN OSTLIE HILDFR, MCLEOD COUNTY RECORDER

_____, County Recorder

By Dhyllis Sopkowiak, Deputy.

Document No. 266253

Certificate of Location of Government Corner
Northeast Corner, Section 7, Township 115 North, Range 27 West

1856. E. N. Darling of the General Land Office established this corner. He set a post and marked 3 aspens and a cherry tree for bearing trees.

1900. E. L. Higgins, surveyor, shows a distance of 2647 feet to the east quarter corner of Section 6.

1937. Higgins shows a distance of 2655 feet to the east quarter corner of Section 6.

1975. Dickman Knutson, county surveyor excavated for the corner but found no evidence of the government corner. He dug at the intersection of roads east, west and north which has been accepted as the section corner by adjoining land owners.

September 5, 1975. Knutson set a McLeod County cast iron monument at the road intersection. This is approximately 2655 feet south of the east quarter corner of Section 6. Knutson took reference ties to the monument.

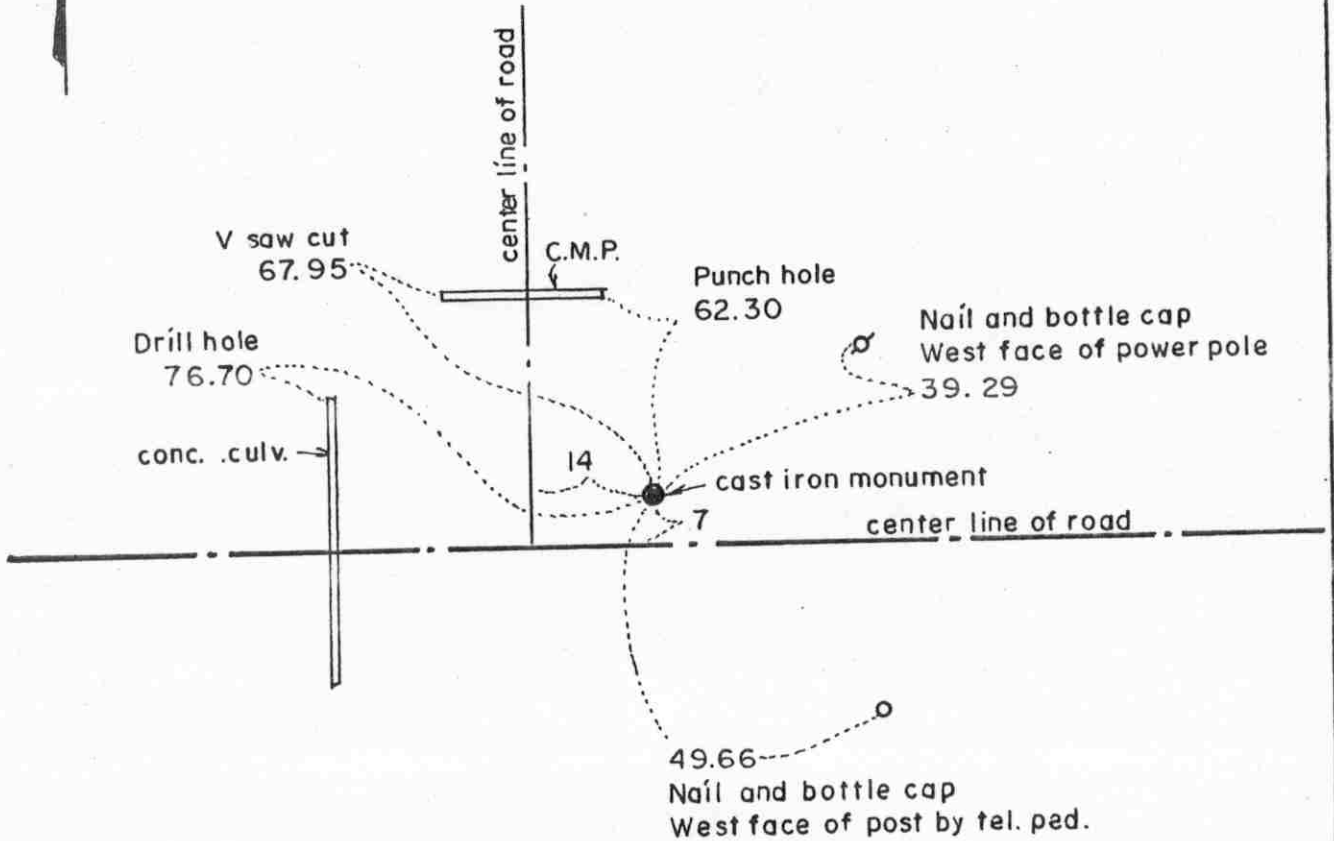
March 29, 1995. We found the monument in good condition down 7 inches below the surface of the bituminous road and took new reference ties.

Certificate of Location of Government Corner

NORTH QUARTER corner, Section 7, Township 115 North, Range 27 West

SKETCH OF REFERENCE TIES (NO SCALE)

SECTION 6



SECTION 7

Statement of evidence relative to this corner location on sheet 2

I hereby certify that this document was prepared by me or under my direct supervision.

Willard Pellinen
Willard Pellinen
McLeod County Surveyor
License No. 9626.

Date Oct. 15, 1994

OFFICE OF THE COUNTY RECORDER
MCLEOD COUNTY, MINNESOTA

I hereby certify that this document was filed in this office at 9 o'clock A. M. on the 13th day of January, 19 95.

Carmen Estelle Mulder, County Recorder

By _____, Deputy.

Document No. 263698

Certificate of Location of Government Corner

North Quarter Corner, Section 7, Township 115 North, Range 27 West

1856. E. N. Darling of the General Land Office originally established this corner. He set a post in a marsh and marked an 8 inch and a 12 inch aspen for bearing trees.

Survey by E. L. Higgins in ____ shows an iron monument at this corner. He also shows a stone 1356.3 feet north of the corner and another stone 1336.3 north of the first stone.

November 29, 1973. Dickman Knutson, county surveyor dug for the corner. He found an iron pin and also found the 2 stones north of the iron, the same distance as shown in Higgins' survey.

September 5, 1975. Knutson set a McLeod County cast iron monument at the corner and took available reference ties.

1980. We reset the corner which had been destroyed by road construction. We set a 1/2 inch iron pipe and took ties.

June 18, 1982. We set a McLeod County cast iron monument at the corner.

Certificate of Location of Government Corner

1855. John Ryan of the General Land Office set a post, deposited charcoal, dug pits and trench, built mound and planted osage orange seeds at the corners of the mound.

1969. McCombs Knutson Associates (Dickman Knutson, county surveyor) dug for the corner and found nothing. Knutson set a McLeod County cast iron monument on the center line intersection of the roads. Adjoining property owners say this is the correct location.

July 28, 1987. We found the monument in good condition 5 inches below the road surface. We took new reference ties.

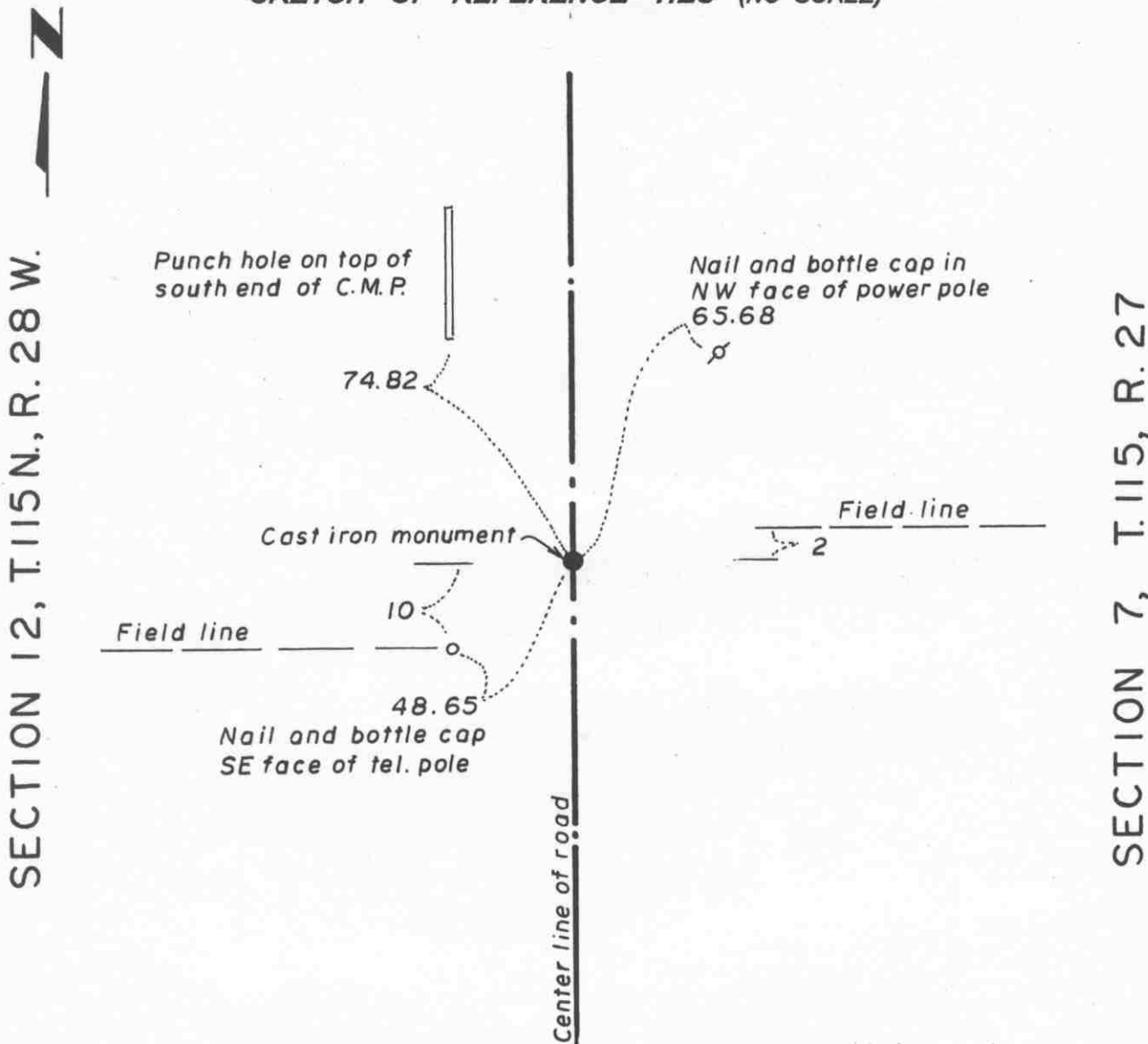
June 21, 1990. We found the monument in good condition and checked the reference ties.

There being no evidence to the contrary, we accept the monument set by Knutson as marking the correct position of the section corner. It fits occupation lines, the center lines of the roads and it is within 0.3 of a foot of being the same distance from the north quarter corner of Section 7 as E.L. Higgins measured in 1899.

Certificate of Location of Government Corner

East Quarter corner, Section 12, Township 115 North, Range 28 West

SKETCH OF REFERENCE TIES (NO SCALE)



Statement of evidence relative to this corner location on sheet 2

I hereby certify that this document was prepared by me or under my direct supervision.

Willard Pellinen
 Willard Pellinen
 McLeod County Surveyor
 License No. 9626.

Date Feb. 3, 1995.

**OFFICE OF THE COUNTY RECORDER
 MCLEOD COUNTY, MINNESOTA**

I hereby certify that this document was filed in this office at 9 o'clock A. M. on the 6th day of February 19 95.

(Carman) Obelia Mudden, County Recorder

By _____, Deputy.

Document No. 264011

Certificate of Location of Government Corner
East Quarter Corner, Section 12, Township 115 North, Range 28 West

1855. John Ryan of the General Land Office established this corner. He set a post, deposited charcoal, dug pits and trench, built mound and planted osage orange seeds at the corners of the mound.

December, 1968. Dickman Knutson, county surveyor, found a 1 inch diameter iron pin at the corner and replaced it with a McLeod County cast iron monument.

January 13, 1995. We found the monument in good condition down 6 inches below the surface of the road and took new reference ties.

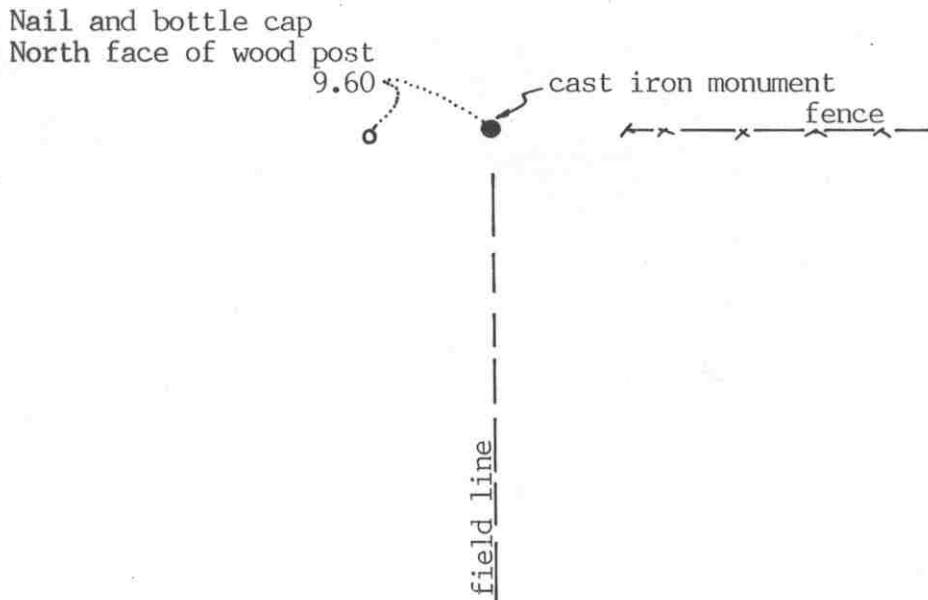
Certificate of Location of Government Corner

SKETCH OF REFERENCE TIES
(NO SCALE)



SECTION 8

SECTION 9



Statement of evidence relative to this corner location on sheet 2

I hereby certify that this document was prepared by me or under my direct supervision.

Willard Pellinen
Willard Pellinen
McLeod County Surveyor
License No. 9626

Date January 11, 1992

OFFICE OF THE COUNTY RECORDER
MCLEOD COUNTY, MINNESOTA.

I hereby certify that this document was filed in this office at 9 o'clock A. M. on the 30th day of January, 1992.

Armen Ostlie, County Recorder

By _____, Deputy

Document No. 243106

EAST QUARTER corner, Section 8, Township 115 North, Range 27 West

Certificate of Location of Government Corner

1856. E. N. Darling of the General Land Office set a post in a marsh and marked 2 aspens for bearing trees.

April 3, 1975. McCombs Knutson Associates (Dickman Knutson, county surveyor) measured the east line of Section 8 and set a temporary quarter corner at the intersection of fences east and south. Mr. Vernon Michaletz, 50 years old and has lived in the Northeast Quarter of Section 8 for 28 years, said this should be the correct corner. Fences have been accepted as the property lines by adjacent land owners.

January 26, 1976. Knutson searched the area and found a 10 inch by 6 inch stone with a sharp point up at the corner and took available reference ties.

September 11, 1975. Knutson set a McLeod County cast iron monument in place of the found stone.

May 16, 1991. We found the monument in good condition and checked the reference tie.

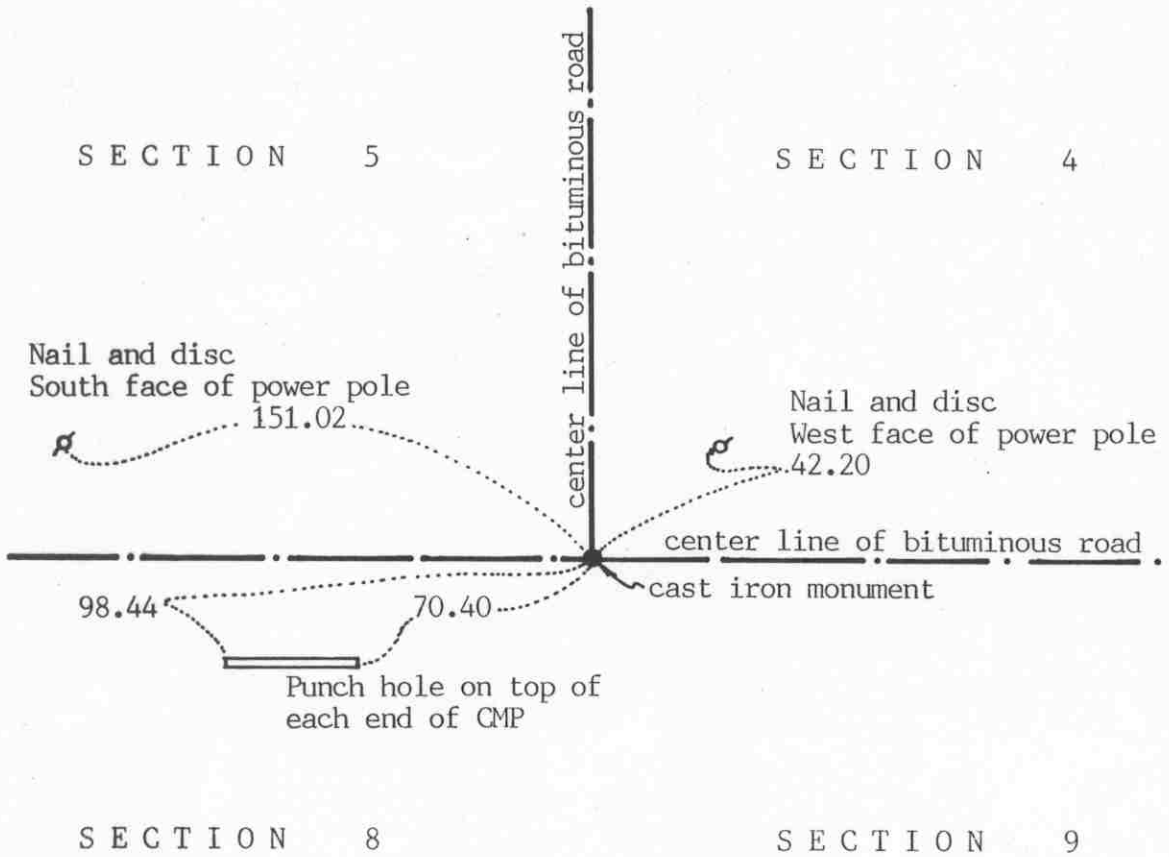
The monument set by Knutson is accepted as the quarter corner. It fits occupation lines, the fence and field line, and it perpetuates the location of an older monument, the stone.

NORTHEAST corner, Section 8, Township 115 North, Range 27 West

Certificate of Location of Government Corner



SKETCH OF REFERENCE TIES (NO SCALE)



Statement of evidence relative to this corner location on sheet 2

I hereby certify that this document was prepared by me or under my direct supervision.

Willard Pellinen
Willard Pellinen
McLeod County Surveyor
License No. 9626

Date January 11, 1992

OFFICE OF THE COUNTY RECORDER MCLEOD COUNTY, MINNESOTA.

I hereby certify that this document was filed in this office at 9 o'clock A.M. on the 30th day of January, 1992.

Armen Ostlie, County Recorder

By _____, Deputy

Document No. 243105

NORTHEAST corner, Section 8, Township 115 North, Range 27 West

Certificate of Location of Government Corner

1856. E. N. Darling of the General Land Office set a post and marked 4 aspens for bearing trees.

November, 1949. The county highway department found a wood hub at the corner.

June 29, 1973. McCombs Knutson Associates (Dickman Knutson, county surveyor) measured the north line of Sections 8 and 9 and set a temporary northeast corner of Section 8 on the center line intersection of roads east-west and north.

July 12, 1973. Knutson dug for the corner, John Tupa from Hutchinson with a backhoe. They found a wood hub down $1\frac{1}{2}$ feet below the surface of the road. They took reference ties to the hub.

August 15, 1973. Knutson set a spike at the corner and took additional ties.

July 19, 1974. Knutson set a McLeod County cast iron monument at the corner.

The monument set by Knutson is accepted as marking the section corner. It fits occupation lines, the center lines of the roads and it perpetuates the position of an older monument, the found wood hub.

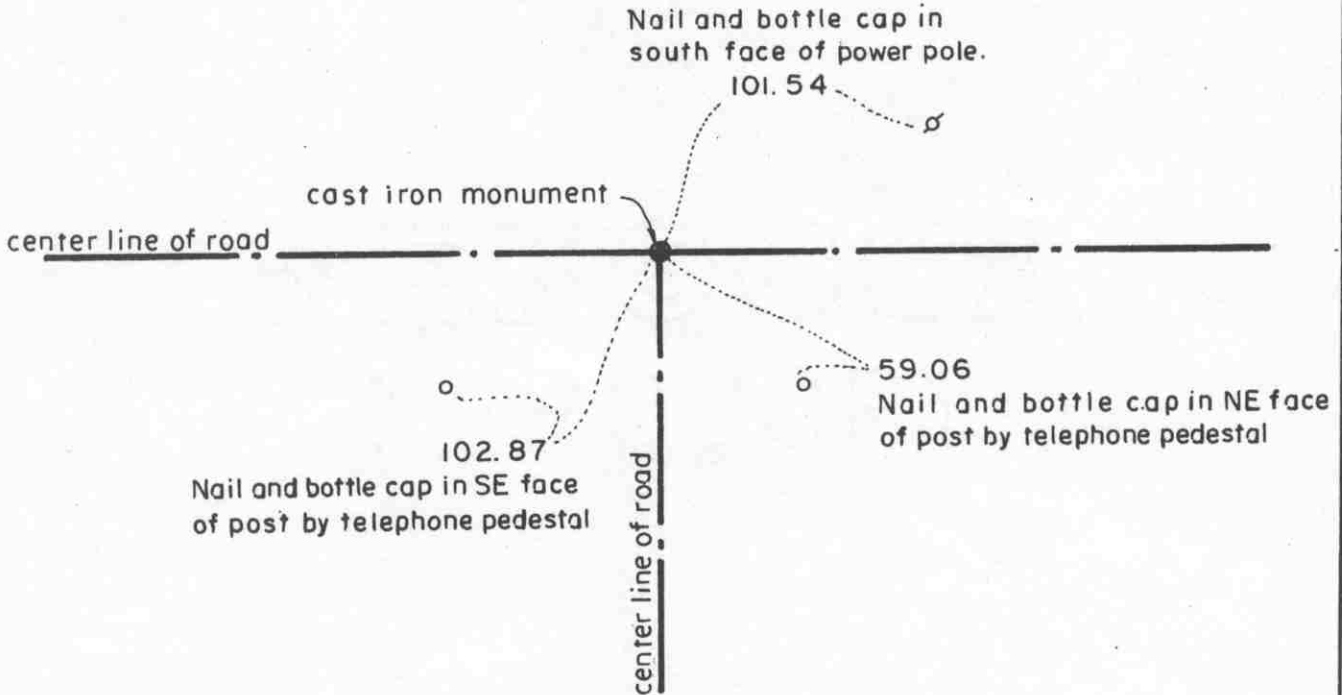
Certificate of Location of Government Corner

North Quarter corner, Section 8, Township 115 North, Range 27 West

SKETCH OF REFERENCE TIES (NO SCALE)



SECTION 5



SECTION 8

Statement of evidence relative to this corner location on sheet 2

I hereby certify that this document was prepared by me or under my direct supervision.

Willard Pellinen
Willard Pellinen
McLeod County Surveyor
License No. 9626.

Date April 17, 1995

OFFICE OF THE COUNTY RECORDER MCLEOD COUNTY, MINNESOTA

I hereby certify that this document was filed in this office at 9 o'clock A M. on the 24th day of Apr 19 95.

Carmen (Orlie) Mulder, County Recorder

By _____, Deputy.

Document No. 265301

Certificate of Location of Government Corner
North Quarter Corner, Section 8, Township 115 North, Range 27 West

1856. E. N. Darling of the General Land Office established this corner. He set a post in a wet marsh and marked a 5 inch aspen and a 5 inch willow for bearing trees.

June 11, 1974. The State Highway Department found a 1/2 inch diameter re-rod at the corner. They dug but found no other monument below the re-rod. They set a 3/4 inch diameter iron pin in place of the re-rod.

September 5, 1975. Dickman Knutson, county surveyor, found the iron pin and replaced it with a Mcleod County cast iron monument.

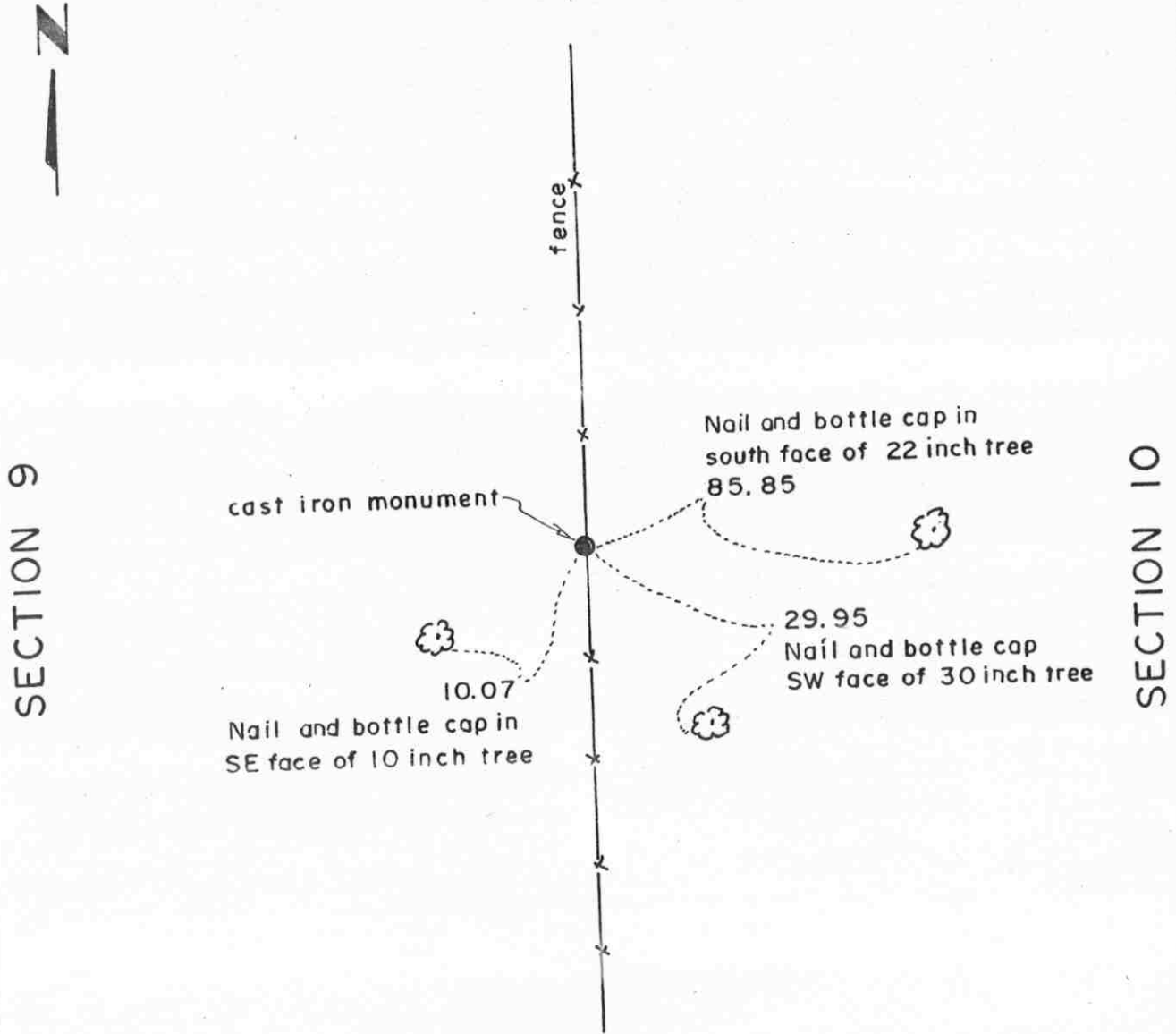
January, 1995. The monument set by Knutson is accepted as marking the correct location of the quarter corner. It fits long standing occupation lines (the intersection of the center lines of the roads) and it perpetuates the location of older monuments.

February 2, 1995. We found the monument in good condition down 5 inches below the surface of the bituminous road and took new reference ties.

Certificate of Location of Government Corner

EAST QUARTER corner, Section 9, Township 115 North, Range 27 West

SKETCH OF REFERENCE TIES (NO SCALE)



Statement of evidence relative to this corner location on sheet 2

I hereby certify that this document was prepared by me or under my direct supervision.

Willard Pellinen
Willard Pellinen
McLeod County Surveyor
License No. 9626.

Date Oct. 15, 1994

OFFICE OF THE COUNTY RECORDER
MCLEOD COUNTY, MINNESOTA

I hereby certify that this document was filed in this office at 9 o'clock A. M. on the 13th day of January, 19 95.

Carmen Estelle Mulder, County Recorder

By _____, Deputy.

Document No. 263699

Certificate of Location of Government Corner
East Quarter Corner, Section 9, Township 115 North, Range 27 West

1856. E. N. Darling of the General Land Office originally established this corner. He set a post and marked 2 aspens for bearing trees.

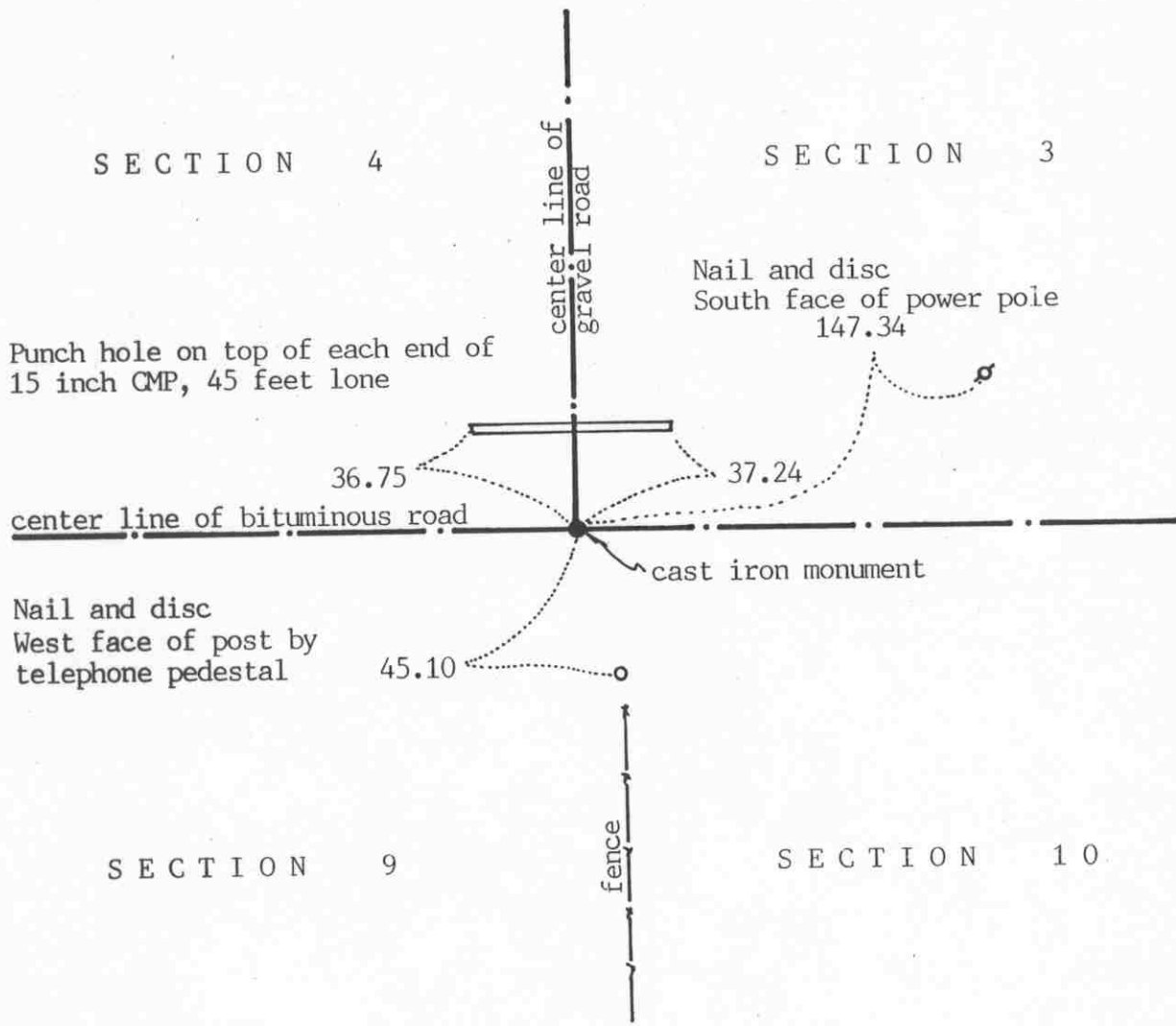
November, 1975. Dickman Knutson, county surveyor, found a 1 1/2 inch diameter iron pipe along the north-south fence in line with a brush and tree line to the west. This has been accepted by adjoining land owners as the quarter corner. This iron pipe was within a few feet of being midway between the section corners.

November 25, 1975. Knutson replaced the iron pipe with a McLeod County cast iron monument and took reference ties.

January, 1995. The monument set by Knutson is accepted as marking the correct location of the quarter corner. It fits a long standing occupation line (the fence) and it perpetuates the location of an older monument (the iron pipe).

Certificate of Location of Government Corner

SKETCH OF REFERENCE TIES (NO SCALE)



Statement of evidence relative to this corner location on sheet 2

I hereby certify that this document was prepared by me or under my direct supervision.

Willard Pellinen
Willard Pellinen
McLeod County Surveyor
License No. 9626

Date January 20, 1992

OFFICE OF THE COUNTY RECORDER
MCLEOD COUNTY, MINNESOTA.

I hereby certify that this document was filed in this office at 9 o'clock A.M. on the 30th day of January, 1992.

Carmen Ostlie, County Recorder
By _____, Deputy

Document No. 243107

Certificate of Location of Government Corner

1856. E.N.Darling of the General Land Office set a post at the corner and marked 4 aspens for bearing trees.

November, 1949. The county highway department found an oak hub at the corner and set a double hub.

June 29, 1973. McCombs Knutson Associates (Dickman Knutson, county surveyor) measured the north line of Sections 9 and 10 and set a temporary northeast corner of Section 9 on the center line intersection of roads east, west and north.

July 12, 1973. Knutson dug for the corner, John Tupa from Hutchinson with a backhoe. They found a double wood hub down 2 feet below the surface of the road. They took available reference ties.

August 15, 1973. Knutson set a spike at the corner and took additional reference ties.

July 29, 1974. Knutson set a McLeod County cast iron monument at the corner.

May 16, 1991. We found the monument in good condition down 4 inches below the road surface and took new reference ties.

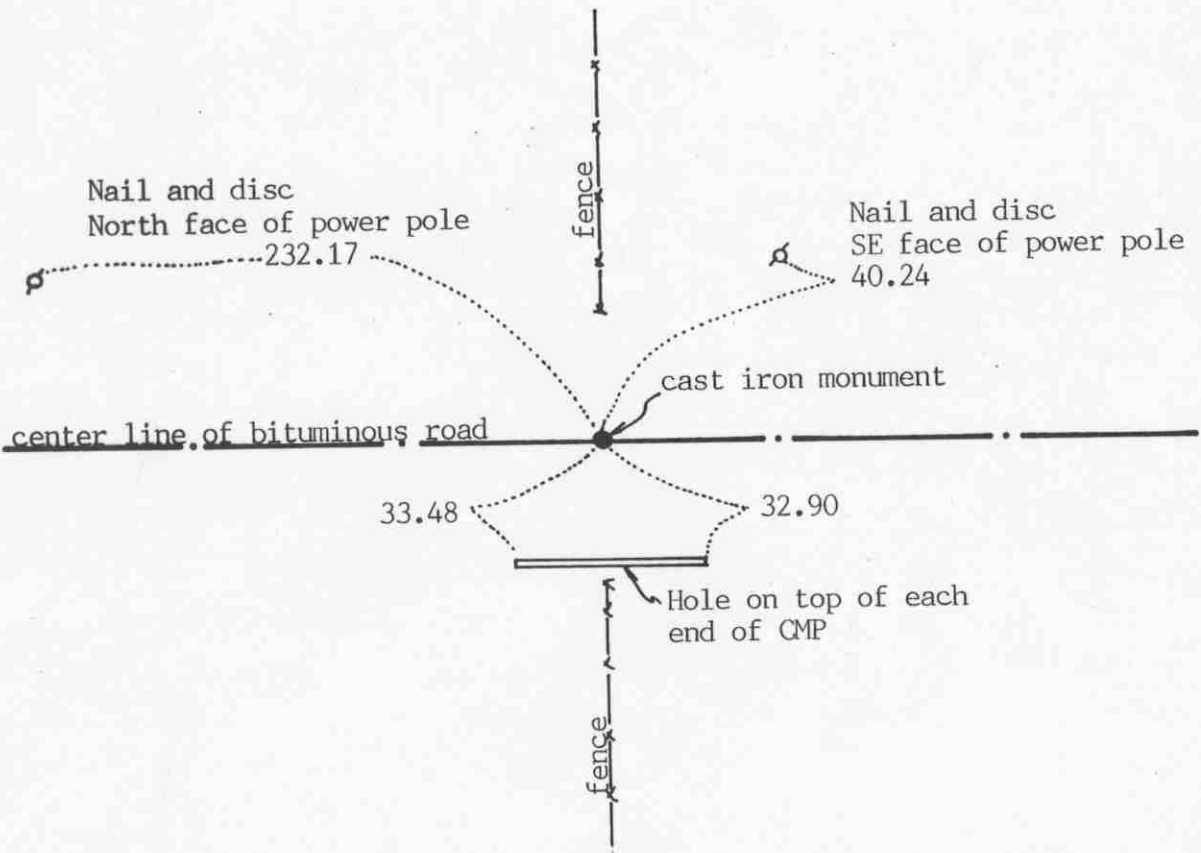
The cast iron monument is accepted as the correct corner location. It perpetuates the location of the oak hub found by the county highway department in 1949.

NORTH QUARTER corner, Section 9, Township 115 North, Range 27 West

Certificate of Location of Government Corner

SKETCH OF REFERENCE TIES
(NO SCALE)

SECTION 4



SECTION 9

Statement of evidence relative to this corner location on sheet 2

I hereby certify that this document was prepared by me or under my direct supervision.

Willard Pellinen
Willard Pellinen
McLeod County Surveyor
License No. 9626

Date January 11, 1992.

OFFICE OF THE COUNTY RECORDER
MCLEOD COUNTY, MINNESOTA.

I hereby certify that this document was filed in this office at 9 o'clock A.M. on the 30th day of January, 1992.

Armen Ostlie, County Recorder

By _____, Deputy

Document No. 243108

Certificate of Location of Government Corner

1856. E. N. Darling of the General Land Office set a post at the corner and marked 2 aspens for bearing trees.

June 29, 1973. McCombs Knutson Associates (Dickman Knutson, county surveyor) measured the north line of Section 9 and set a temporary quarter corner on the center line of the east-west road in line with fences north and south. These fences have been accepted by adjoining land owners as being on the quarter lines.

July 12, 1973. Knutson dug for the corner, John Tupa from Hutchinson with a backhoe. They dug a hole 3 feet by 8 feet by 4 feet deep, but found no evidence of the corner.

November 30, 1973. Knutson set a spike at the center line of the road in line with the fences and took available reference ties.

July 19, 1974. Knutson set a McLeod County cast iron monument at the corner.

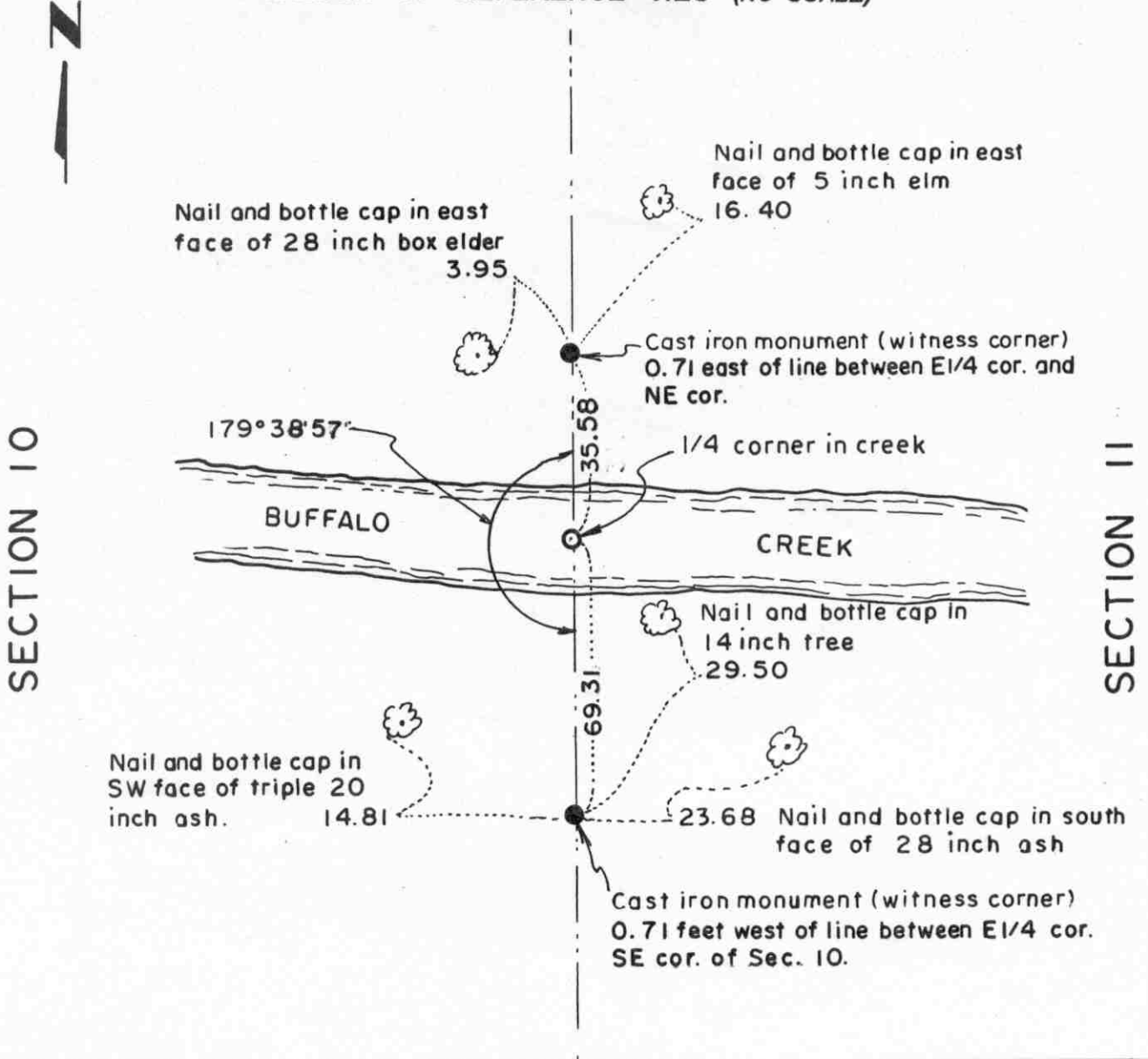
May 16, 1991. We found the monument in good condition and checked the reference ties.

There being no evidence to the contrary, we accept the monument set by Knutson as marking the correct location of the quarter corner. It fits occupation lines, the center line of the road and is in line with the fences. It also is on a proration of the county highway department distances between the section corners.

Certificate of Location of Government Corner

EAST QUARTER corner, Section 10, Township 115 North, Range 27 West

SKETCH OF REFERENCE TIES (NO SCALE)



Statement of evidence relative to this corner location on sheet 2

I hereby certify that this document was prepared by me or under my direct supervision.

Willard Pellinen
 Willard Pellinen
 McLeod County Surveyor
 License No. 9626.

Date Oct. 20, 1994
 Rev. Sept. 11, 1995

**OFFICE OF THE COUNTY RECORDER
 MCLEOD COUNTY, MINNESOTA**

I hereby certify that this document was filed in this office at 9 o'clock A. M. on the 14th day of Sept 19 95.

Carmen Ostlie-Jelder, County Recorder

By _____, Deputy.

Document No. 268047

Certificate of Location of Government Corner

East Quarter Corner, Section 10, Township 115 North, Range 27 West

1856. E. N. Darling of the General Land Office originally established this corner. He set a post at the north edge of Buffalo Creek and marked 2 aspens for bearing trees.

June, 1978. Dickman Knutson, county surveyor, set the quarter corner on the westerly prolongation of a fence to the east and the southerly prolongation of the center line of the township road to the north. This corner fell in the creek and Knutson set a cast iron monument north of the creek as a witness corner. Ruben Englemann, in the Southwest Quarter of Section 11 agreed this is the correct location of the corner. Mr. Englemann was 59 years old and had lived in the Southwest Quarter of Section 11 for 37 years.

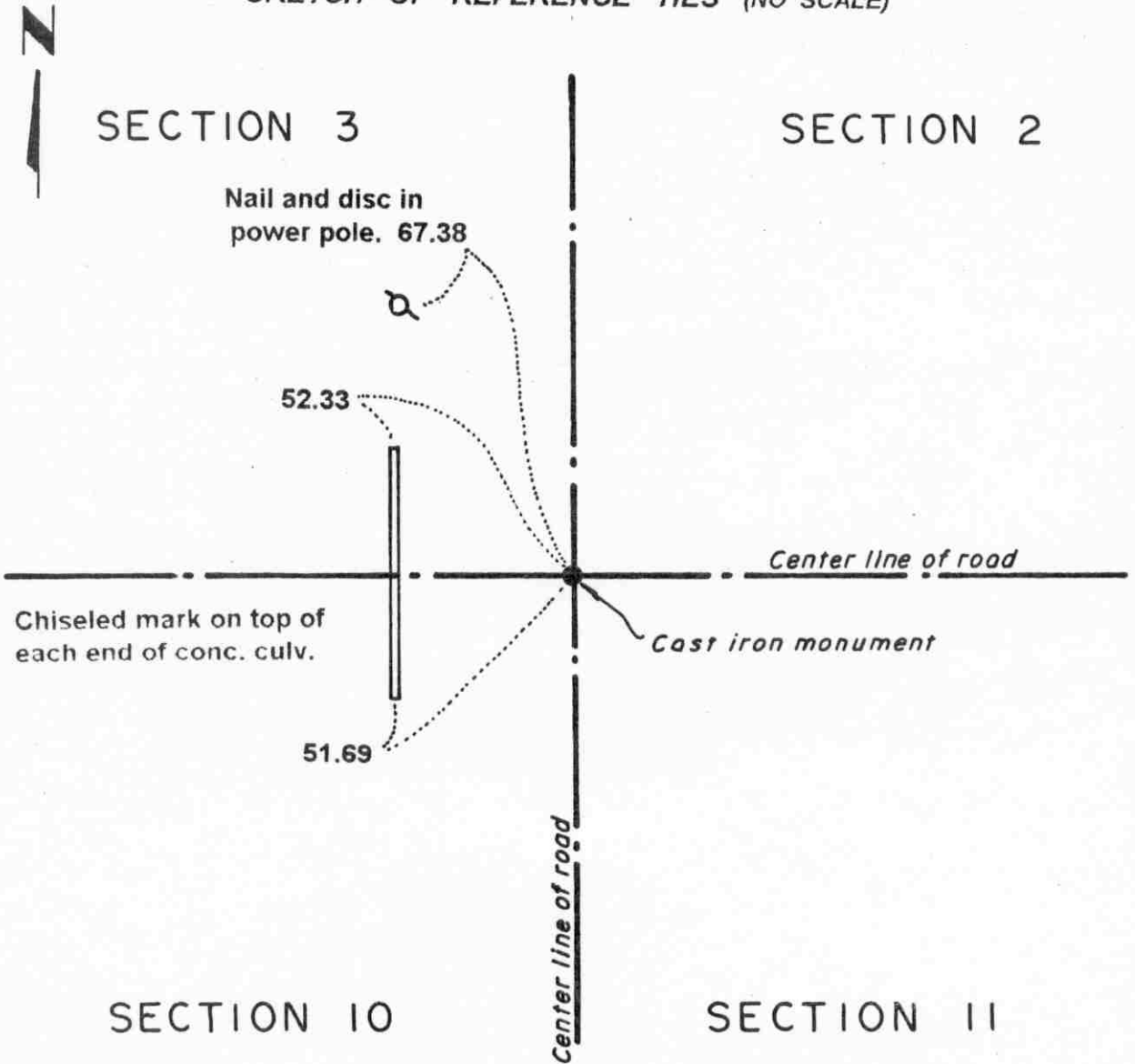
October 28, 1983. We set a cast iron monument as a witness corner south of the creek and took reference ties to both witness corners. The monument north of the creek is along a straight line between the quarter corner and the northeast corner of Section 10 and the monument south of the creek is along a straight line between the quarter corner and the southeast corner of Section 10.

1995. GPS locations of the witness corners by Bolton & Menk shows the cast iron witness corner north of the east quarter corner to be 0.71 feet east of a line between the northeast corner and the east quarter corner of Section 10 and the cast iron witness corner south of the east quarter corner to be 0.71 feet west of a line between the east quarter corner and the southeast corner of Section 10.

Certificate of Location of Government Corner

Northeast corner, Section 10, Township 115 North, Range 27 West

SKETCH OF REFERENCE TIES (NO SCALE)



Statement of evidence relative to this corner location on sheet 2

I hereby certify that this document was prepared by me or under my direct supervision.

Willard Pellinen
Willard Pellinen
McLeod County Surveyor
License No. 9626.

Date Oct. 9, 1995

OFFICE OF THE COUNTY RECORDER
MCLEOD COUNTY, MINNESOTA

I hereby certify that this document was filed in this office at 9 o'clock A. M. on the 13th day of October 19 95.

Carmen Posthuma, County Recorder

By _____, Deputy.

Document No. 268580

Certificate of Location of Government Corner
Northeast Corner, Section 10, Township 115 North, Range 27 West

1856. E. N. Darling of the General Land Office established this corner. He set a post and marked 2 six inch aspens, an 8 inch aspen and a 5 inch aspen for bearing trees.

1973. The center line intersection of the roads has been accepted by adjoining land owners as the section corner.

July 12, 1973. Dickman Knutson, county surveyor, excavated for the corner (John Tupa from Hutchinson with a backhoe). They dug a hole 8 feet by 5 feet by 5 feet deep but found no evidence of the government corner.

November 30, 1973. Knutson set a spike at the corner using a proration of County Highway Department distances and took reference ties. The corner fell at the intersection of the center lines of the roads.

September 11, 1978. Knutson set a McLeod County cast iron monument at the corner.

February, 1995. The monument set by Knutson is accepted as marking the correct location of the government corner.

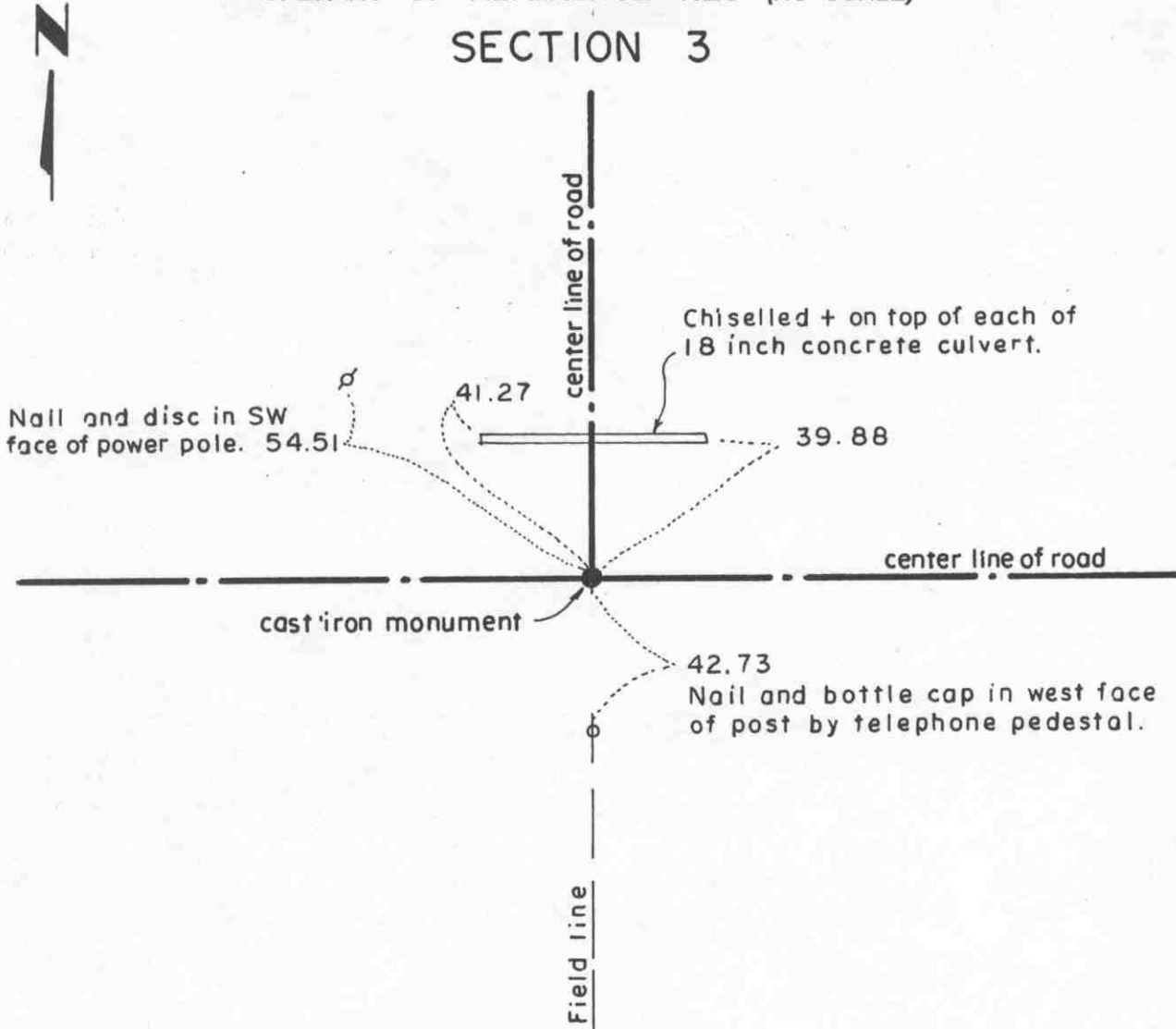
May 15, 1995. We checked the reference ties.

Certificate of Location of Government Corner

North Quarter corner, Section 10, Township 115 North, Range 27 West

SKETCH OF REFERENCE TIES (NO SCALE)

SECTION 3



SECTION 10

Statement of evidence relative to this corner location on sheet 2

I hereby certify that this document was prepared by me or under my direct supervision.

Willard Pellinen
Willard Pellinen
McLeod County Surveyor
License No. 9626.

Date April 17, 1995

OFFICE OF THE COUNTY RECORDER
MCLEOD COUNTY, MINNESOTA

I hereby certify that this document was filed in this office at 9 o'clock A. M. on the 24th day of Apr 19 95.

Carmen Patricia Mulder, County Recorder

By _____, Deputy.

Document No. 265302

Certificate of Location of Government Corner
North Quarter Corner, Section 10, Township 115 North, Range 27 West

1856. E. N. Darling of the General Land Office established this corner. He set a post in a wet marsh and marked a 5 inch aspen and an 8 inch aspen for bearing trees.

1949. The County Highway Department dug but found no monument. They assumed the corner to be at the center line intersection of roads north, east and west and they set a wood hub.

July 12, 1973. Dickman Knutson, county surveyor, excavated for the corner (John Tupa from Hutchinson with a backhoe). Down 4 1/2 feet below the road surface they found a wood hub. They took reference ties and dug more but found no evidence of the government corner.

July 29, 1974. Knutson set a McLeod County cast iron monument.

February 2, 1995. We found the monument in good condition down 5 inches below the surface of the bituminous road and took new reference ties.

Certificate of Location of Government Corner

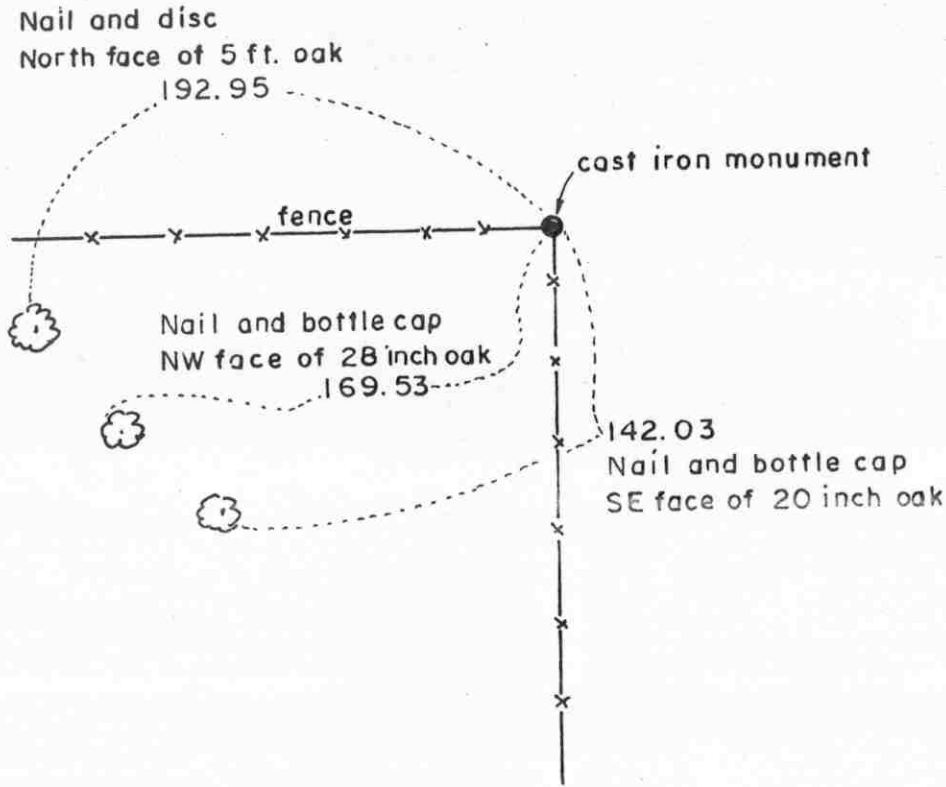
EAST QUARTER corner, Section 11, Township 115 North, Range 27 West

SKETCH OF REFERENCE TIES (NO SCALE)



SECTION 11

SECTION 12



Statement of evidence relative to this corner location on sheet 2

I hereby certify that this document was prepared by me or under my direct supervision.

Willard Pellinen
 Willard Pellinen
 McLeod County Surveyor
 License No. 9626.

Date Oct. 15, 1994

OFFICE OF THE COUNTY RECORDER
 MCLEOD COUNTY, MINNESOTA

I hereby certify that this document was filed in this office at 9 o'clock A. M. on the 13th day of January, 19 95.

Carman Ottilie Mulder, County Recorder

By _____, Deputy.

Document No. 263701

Certificate of Location of Government Corner

East Quarter Corner, Section 11, Township 115 North, Range 27 West

1856. E. N. Darling of the General Land Office originally established this corner. He set a post and marked 2 aspens for bearing trees.

June 7, 1978. Ruben Engelmann, 59 years old and had lived in the Southwest Quarter of Section 11 for 37 years, said the fence corner is the quarter corner. It has been accepted by adjoining land owners as the corner. Ruben Moehring, 52 years old and had lived in the Southeast Quarter of Section 11 all his life, agrees.

June, 1978. Dickman Knutson, county surveyor, set a McLeod County cast iron monument at the fence intersection, fences south and west, and took ties.

January 10, 1995. The monument set by Knutson is accepted as marking the correct location of the quarter corner. It fits long standing occupation lines (the fences) and it has been accepted by the adjoining land owners as the corner.

Certificate of Location of Government Corner

Northeast corner, Section 11, Township 115 North, Range 27 West

SKETCH OF REFERENCE TIES (NO SCALE)



SECTION 2

SECTION 1

SECTION 11

Field Line

SECTION 12

Cast iron monument

Nail and bottle cap in west
face of 1 foot diam. post
224.03

Statement of evidence relative to this corner location on sheet 2

I hereby certify that this document was prepared by me or under my direct supervision.

Willard Pellinen

Willard Pellinen
McLeod County Surveyor
License No. 9626.

Date June 9, 1995

OFFICE OF THE COUNTY RECORDER MCLEOD COUNTY, MINNESOTA

I hereby certify that this document was filed in this office at 2
o'clock P.M. on the 13th day of June
19 95.

CARMIEN OSTLE BUILDING, MCLEOD COUNTY RECORDER

County Recorder

By Phyllis Sopkowiak, Deputy.

Document No. 266254

Certificate of Location of Government Corner
Northeast Corner, Section 11, Township 115 North, Range 27 West

1856. E. N. Darling of the General Land Office established this corner. He set a post and marked 3 four inch aspens and a 5 inch aspen for bearing trees.

1978. No occupation lines to help locate this corner. Raymond Engelmann, who owned land on 3 sides of this corner, showed where the old corner fence post used to be.

July 11, 1978. Dickman Knutson, county surveyor, set a McLeod County cast iron monumen at the spot shown by Mr. Engelmann and took available ties.

January, 1995. There being no evidence to the contrary, the monument set by Knutson is accepted as marking the location of the government corner.

March 30, 1995. We found the monument in good condition down 18 inches below the surface of the c ultivated field.

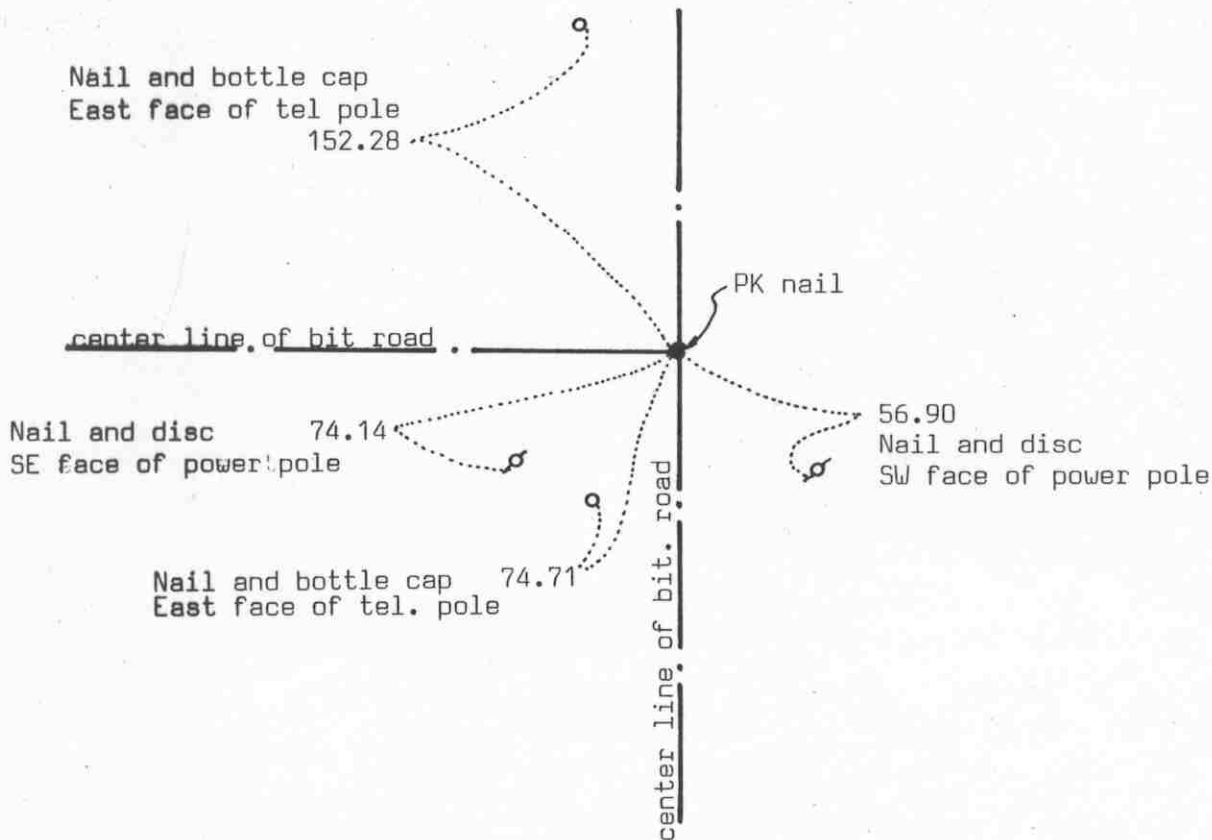
Certificate of Location of Government Corner



SKETCH OF REFERENCE TIES

(NO SCALE)

SECTION 2



SECTION 11

Statement of evidence relative to this corner location on sheet 2

I hereby certify that this document was prepared by me or under my direct supervision.

Willard Pellinen

Willard Pellinen
McLeod County Surveyor
License No. 9626

Date August 17, 1992

OFFICE OF THE COUNTY RECORDER
MCLEOD COUNTY, MINNESOTA.

I hereby certify that this document was filed in this office at 9 o'clock A.M. on the 28th day of Aug, 1992.

Armen Kellie, County Recorder

By _____, Deputy

Document No. 247333

NORTH QUARTER corner, Section 11, Township 115 North, Range 27 West

Certificate of Location of Government Corner

1856. E. N. Darling of the General Land Office set a post and marked 2 aspens for bearing trees.

June, 1973. McCombs Knutson associates set a temporary corner at the center line intersection of the roads and dug for the corner. They found nothing.

September 11, 1978. Knutson, county surveyor, set a McLeod County cast iron monument at the corner and took reference ties. They set it on the center line intersection of road running north, south and west. Adjoining property owners agree this is the correct location of the corner.

April 25, 1983. We found the monument in good condition and took new reference ties.

May 24, 1990. We found the monument ok and set railroad spikes 150.00 feet and 300.00 feet west of the monument in the bituminous road along the north line of the northwest quarter of Section 2. The corner to be destroyed by road construction.

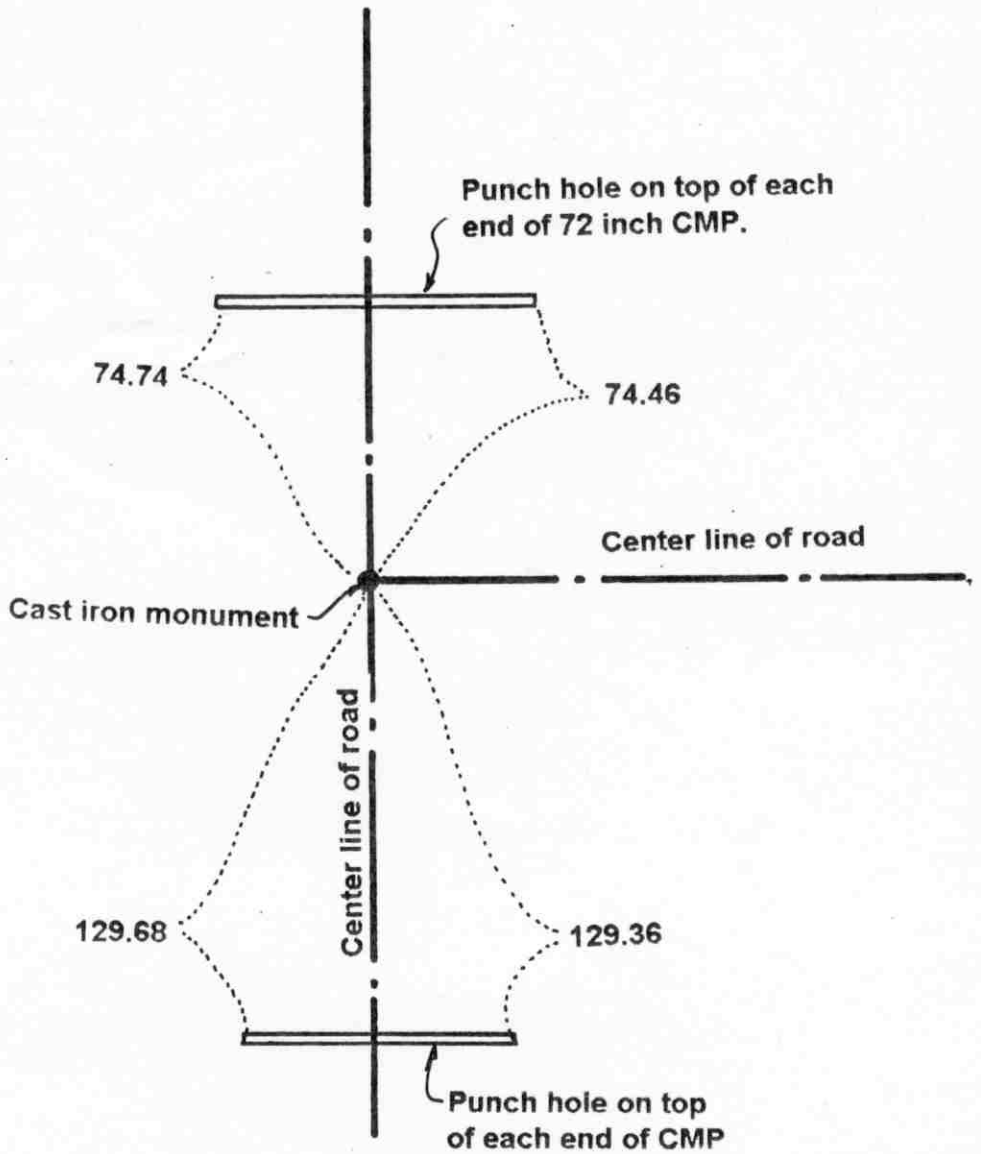
January 2, 1992. We reset the corner (a PK nail) using the 1990 reference ties and took additional ties.

We accept the location of the corner as set by Knutson in 1978. We feel the center line intersection of the roads had perpetuated the correct location of the corner.

Certificate of Location of Government Corner

East Quarter corner, Section 12 , Township 115 North, Range 27 West

SKETCH OF REFERENCE TIES (NO SCALE)



SECTION 12, T.115 N., R.27 W.

SECTION 7, T.115 N., R. 26 W.

Statement of evidence relative to this corner location on sheet 2

I hereby certify that this document was prepared by me or under my direct supervision.

Willard Pellinen
 Willard Pellinen
 McLeod County Surveyor
 License No. 9626.

Date Oct. 9, 1995

**OFFICE OF THE COUNTY RECORDER
 MCLEOD COUNTY, MINNESOTA**

I hereby certify that this document was filed in this office at 9 o'clock A. M. on the 13th day of October 19 95.

(Carmen) Ostlie & Jelder, County Recorder

By _____, Deputy.

Document No. 268581

Certificate of Location of Government Corner
East Quarter Corner, Section 12, Township 115 North, Range 27 West

1855. John Ryan of the General Land Office originally established this corner.

August 31, 1971. The Carver County Surveyor excavated for the corner with a backhoe in the center line intersection of roads north, south and east and in line with a fence to the west. They dug a hole 10 feet long, 6 feet wide and 6 feet deep but no evidence of the government corner.

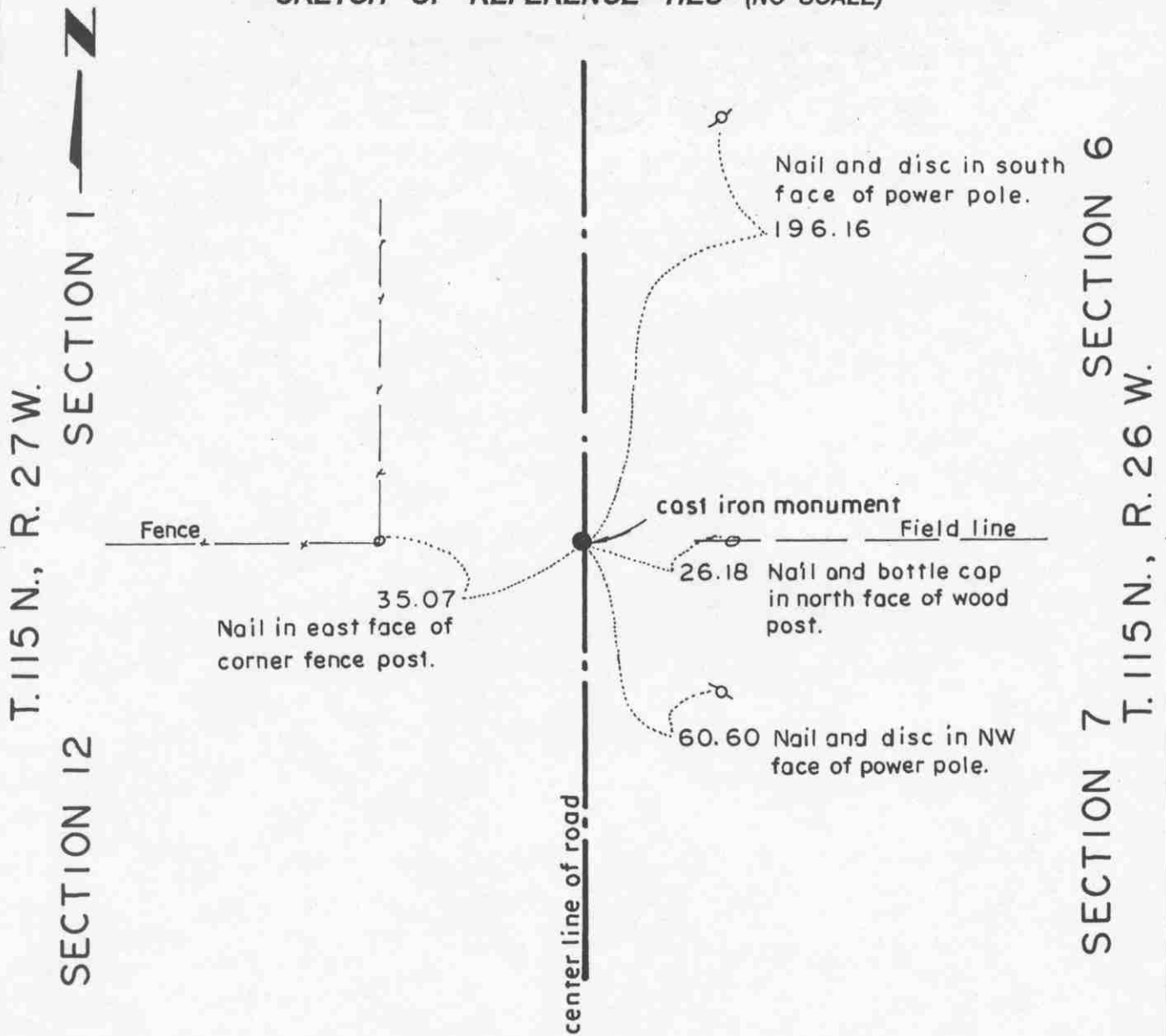
Adjoining land owners have accepted the road intersection in line with a fence to the west as being the quarter corner. The Carver County Surveyor set a cast iron monument at this location and took available ties. They measured 2630.0 feet to the northeast corner and 2632.65 feet to the southeast corner of Section 12. The corner falls on a straight line between the section corners. Dickman Knutson, McLeod County Surveyor, accepted the monument as marking the location of the government corner.

May 15, 1995. We checked the reference ties.

Certificate of Location of Government Corner

Northeast corner, Section 12, Township 115 North, Range 27 West

SKETCH OF REFERENCE TIES (NO SCALE)



Statement of evidence relative to this corner location on sheet 2

I hereby certify that this document was prepared by me or under my direct supervision.

Willard Pellinen
 Willard Pellinen
 McLeod County Surveyor
 License No. 9626.

Date April 17, 1995

**OFFICE OF THE COUNTY RECORDER
 MCLEOD COUNTY, MINNESOTA**

I hereby certify that this document was filed in this office at 9 o'clock A. M. on the 24th day of Apr 19 95.

Carmen (Pellinen) J. J. J. J. County Recorder

By _____, Deputy.

Document No. 265303

Certificate of Location of Government Corner
Northeast Corner, Section 12, Township 115 North, Range 27 West

1855. John Ryan of the General Land Office established this corner. He marked two 16 inch oaks and a 16 inch Linden for bearing trees.

July, 1971. Carlisle Madson, Carver County Surveyor, found a limestone monument and set a cast iron monument at the corner. This location was accepted by Dickman Knutson, McLeod County Surveyor.

February 2, 1995. We found the monument in good condition down 4 inches below the surface of the road and took new reference ties.

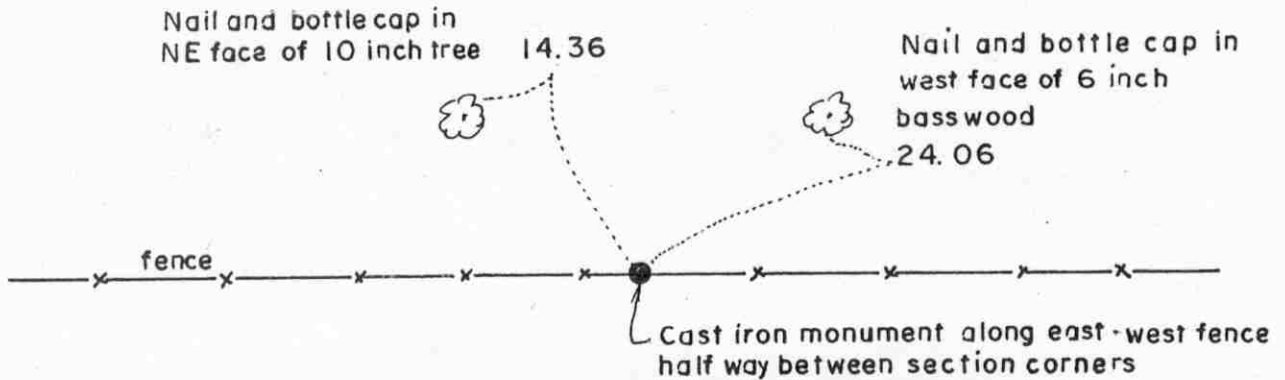
Certificate of Location of Government Corner

NORTH QUARTER corner, Section 12, Township 115 North, Range 27 West

SKETCH OF REFERENCE TIES (NO SCALE)



SECTION 1



SECTION 12

Statement of evidence relative to this corner location on sheet 2

I hereby certify that this document was prepared by me or under my direct supervision.

Willard Pellinen
Willard Pellinen
McLeod County Surveyor
License No. 9626.

Date Oct. 15, 1994

OFFICE OF THE COUNTY RECORDER
MCLEOD COUNTY, MINNESOTA

I hereby certify that this document was filed in this office at 9 o'clock A.M. on the 13th day of January 19 95.

Carmen O'Brien Mulder, County Recorder

By _____, Deputy.

Document No. 263702

Certificate of Location of Government Corner

North Quarter Corner, Section 12, Township 115 North, Range 27 West

1856. E. N. Darling of the General Land Office originally established this corner. He set a post and marked an 8 inch aspen and a 7 inch oak for bearing trees. He also set a meander corner 177 feet west of the quarter corner.

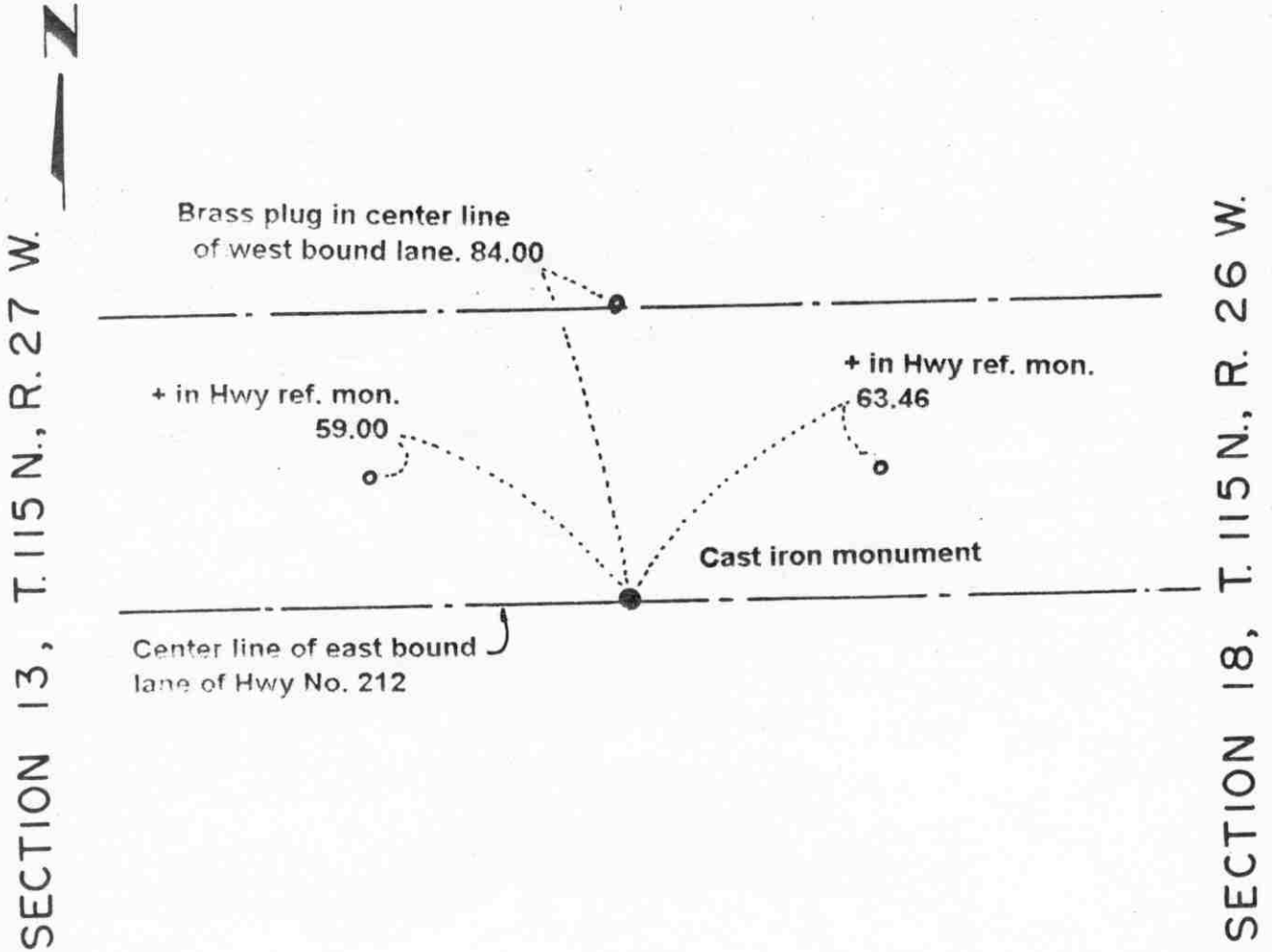
No occupation or property lines running north or south to help locate this corner.

October 27, 1983. We measured the north line of Section 12 and set a temporary quarter corner along the east-west fence midway between the section corners. We searched and dug along the fence and also searched for the meander corner west of the quarter corner. We found no evidence of either corner. We set a McLeod County cast iron monument along the fence, half way between the section corners and took available reference ties. The east-west fence has been accepted by adjoining land owners as the section line. The corner falls about 43 feet south of a straight line between the section corners.

Certificate of Location of Government Corner

EAST QUARTER corner, Section 13, Township 115 North, Range 27 West

SKETCH OF REFERENCE TIES (NO SCALE)



Statement of evidence relative to this corner location on sheet 2

I hereby certify that this document was prepared by me or under my direct supervision.

Willard Pellinen
 Willard Pellinen
 McLeod County Surveyor
 License No. 9626.

Date Oct. 9, 1995

**OFFICE OF THE COUNTY RECORDER
 MCLEOD COUNTY, MINNESOTA**

I hereby certify that this document was filed in this office at 9 o'clock A. M. on the 13th day of October 19 95.

Carmen Ostlie Mulder, County Recorder

By _____, Deputy.

Document No. 268582

Certificate of Location of Government Corner
East Quarter Corner, Section 13, Township 115 North, Range 27 West

1855. John Ryan of the General Land Office originally established this corner.

1971. The Carver County Surveyor found a PK nail in the approximate center line of the east bound lane of State Highway No. 212. In January, 1973, the State Highway Department excavated below the found PK nail and found their original brass plug directly below the PK nail. This brass plug marks the the location of the quarter corner according to 1925 highway plans.

January 5, 1973. A cast iron monument was set flush with the surface of the blacktop road and ties were taken.

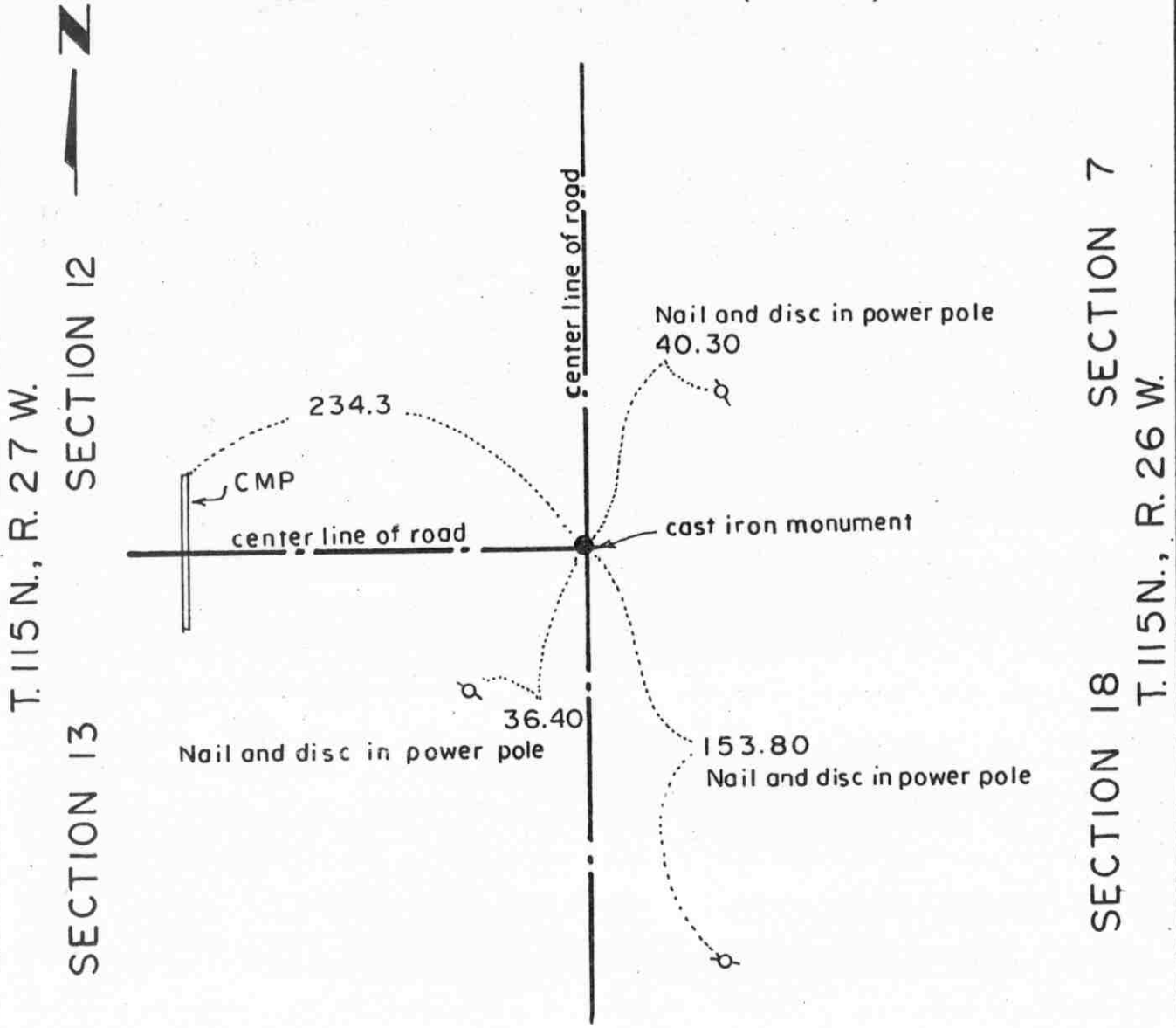
Dickman Knutson, McLeod County Surveyor, accepted this cast iron monument as marking the location of the government corner.

June, 1994. We checked the reference ties.

Certificate of Location of Government Corner

NORTHEAST corner, Section 13, Township 115 North, Range 27 West

SKETCH OF REFERENCE TIES (NO SCALE)



Statement of evidence relative to this corner location on sheet 2

I hereby certify that this document was prepared by me or under my direct supervision.

Willard Pellinen
 Willard Pellinen
 McLeod County Surveyor
 License No. 9626.

Date Jan. 10, 1995.

OFFICE OF THE COUNTY RECORDER
 MCLEOD COUNTY, MINNESOTA

I hereby certify that this document was filed in this office at 9 o'clock A. M. on the 13th day of January, 19 95.

Carmen Helie Mulder, County Recorder

By _____, Deputy.

Document No. 263703

Certificate of Location of Government Corner
Northeast Corner, Section 13, Township 115 North, Range 27 West

1855. John Ryan of the General Land Office originally established this corner. He set a post and marked 3 elms and an ash for bearing trees.

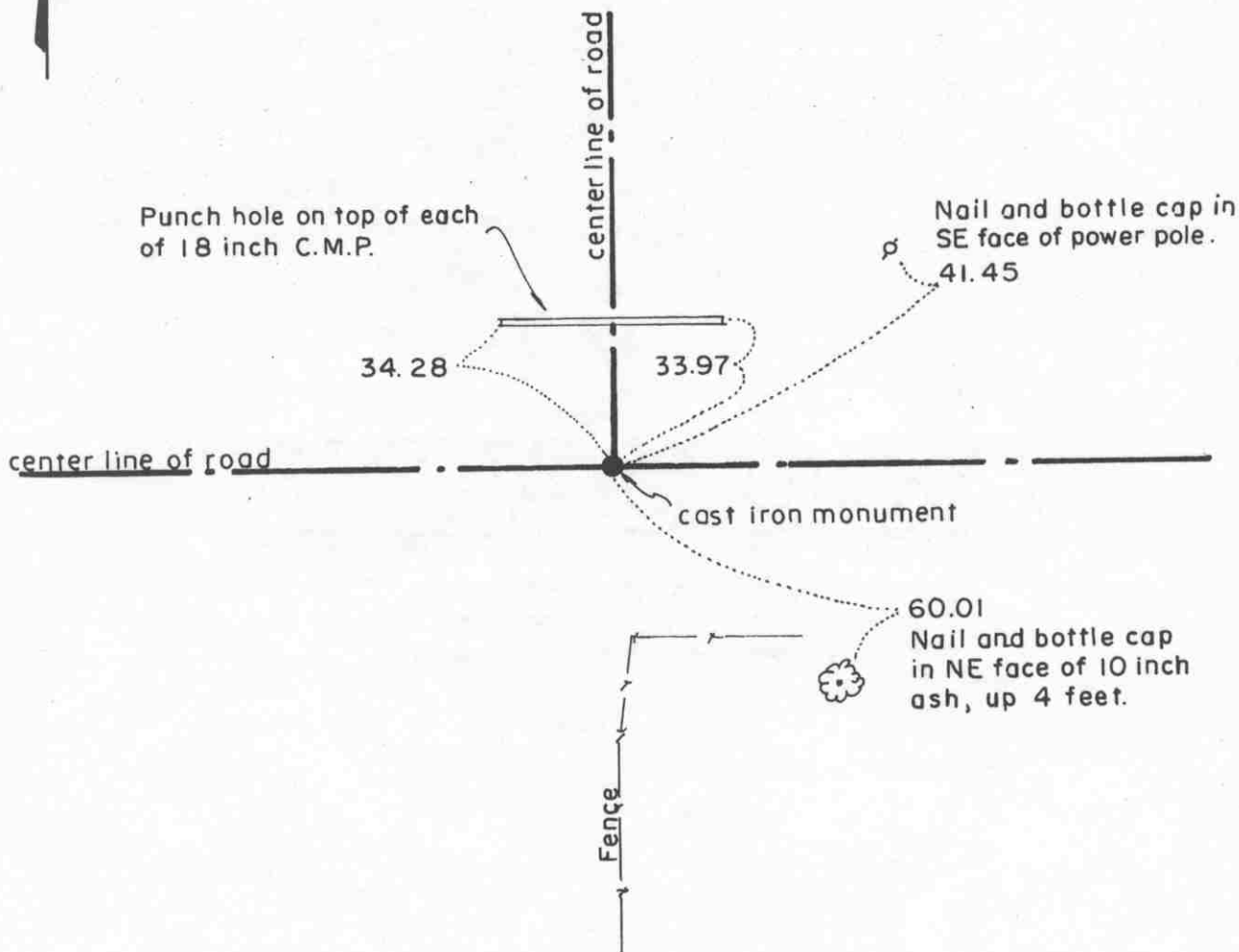
1971. The Carver County Surveyor found a limestone monument and set a cast iron monument. This location was accepted by Dickman Knutson, McLeod County Surveyor.

Certificate of Location of Government Corner

NORTH QUARTER corner, Section 13, Township 115 North, Range 27 West

SKETCH OF REFERENCE TIES (NO SCALE)

SECTION 12



SECTION 13

Statement of evidence relative to this corner location on sheet 2

I hereby certify that this document was prepared by me or under my direct supervision.

Willard Pellinen
 Willard Pellinen
 McLeod County Surveyor
 License No. 9626.

Date April 17, 1995

OFFICE OF THE COUNTY RECORDER
 MCLEOD COUNTY, MINNESOTA

I hereby certify that this document was filed in this office at 9 o'clock A. M. on the 24th day of Apr 19 95.

Carmen Estlie Mulder, County Recorder

By _____, Deputy.

Document No. 265304

Certificate of Location of Government Corner
North Quarter Corner, Section 13, Township 115 North, Range 27 West

1856. E. N. Darling of the General Land Office established this corner. He set a post in a dry marsh and marked an 8 inch oak and a 5 inch aspen for bearing trees.

1978. Dickman Knutson, county surveyor, excavated for the corner (John Tupa from Hutchinson with a backhoe). They found a 1 1/2 inch diameter iron pipe at the center line intersection of roads north, east and west. They found a 1 inch diameter iron pin below the iron pipe with a wood stake beside the iron pin. They took available reference ties. This intersection has been accepted as being the quarter corner. There was a fence running north approximately 1020 feet west of the found iron pipe. Deed distance is 1023 feet.

September 11, 1978. Knutson set a McLeod County cast iron monument and took reference ties.

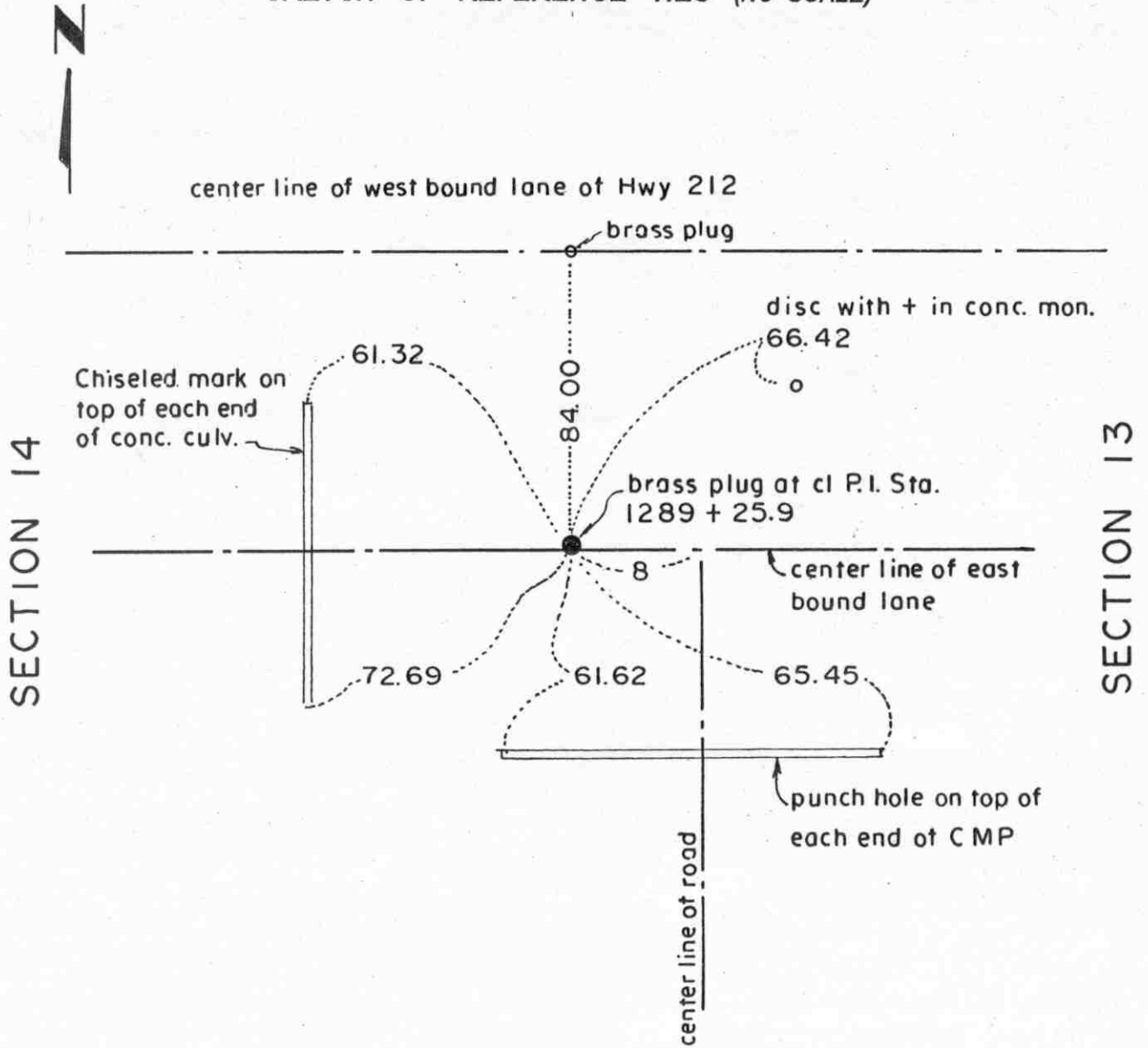
January, 1995. The monument set by Knutson is accepted as marking the correct location of the government corner. It fits long standing occupation lines (the roads) and it perpetuates the location of older monuments (the iron pipe, the iron pin and the wood stake).

February 3, 1995. We found the monument in good condition down 3 inches below the surface of the gravel road and took new available ties.

Certificate of Location of Government Corner

EAST QUARTER corner, Section 14, Township 115 North, Range 27 West

SKETCH OF REFERENCE TIES (NO SCALE)



Statement of evidence relative to this corner location on sheet 2

I hereby certify that this document was prepared by me or under my direct supervision.

Willard Pellinen
 Willard Pellinen
 McLeod County Surveyor
 License No. 9626.

Date Jan. 9, 1995

OFFICE OF THE COUNTY RECORDER
 MCLEOD COUNTY, MINNESOTA

I hereby certify that this document was filed in this office at 9 o'clock A. M. on the 13th day of January 19 95.

Carmen O'Brien Mulder, County Recorder

By _____, Deputy.

Document No. 263704

Certificate of Location of Government Corner
East Quarter Corner, Section 14, Township 115 North, Range 27 West

1856. E. N. Darling of the General Land Office established this corner. He set a post and marked a 12 inch and a 16 inch aspen for bearing trees.

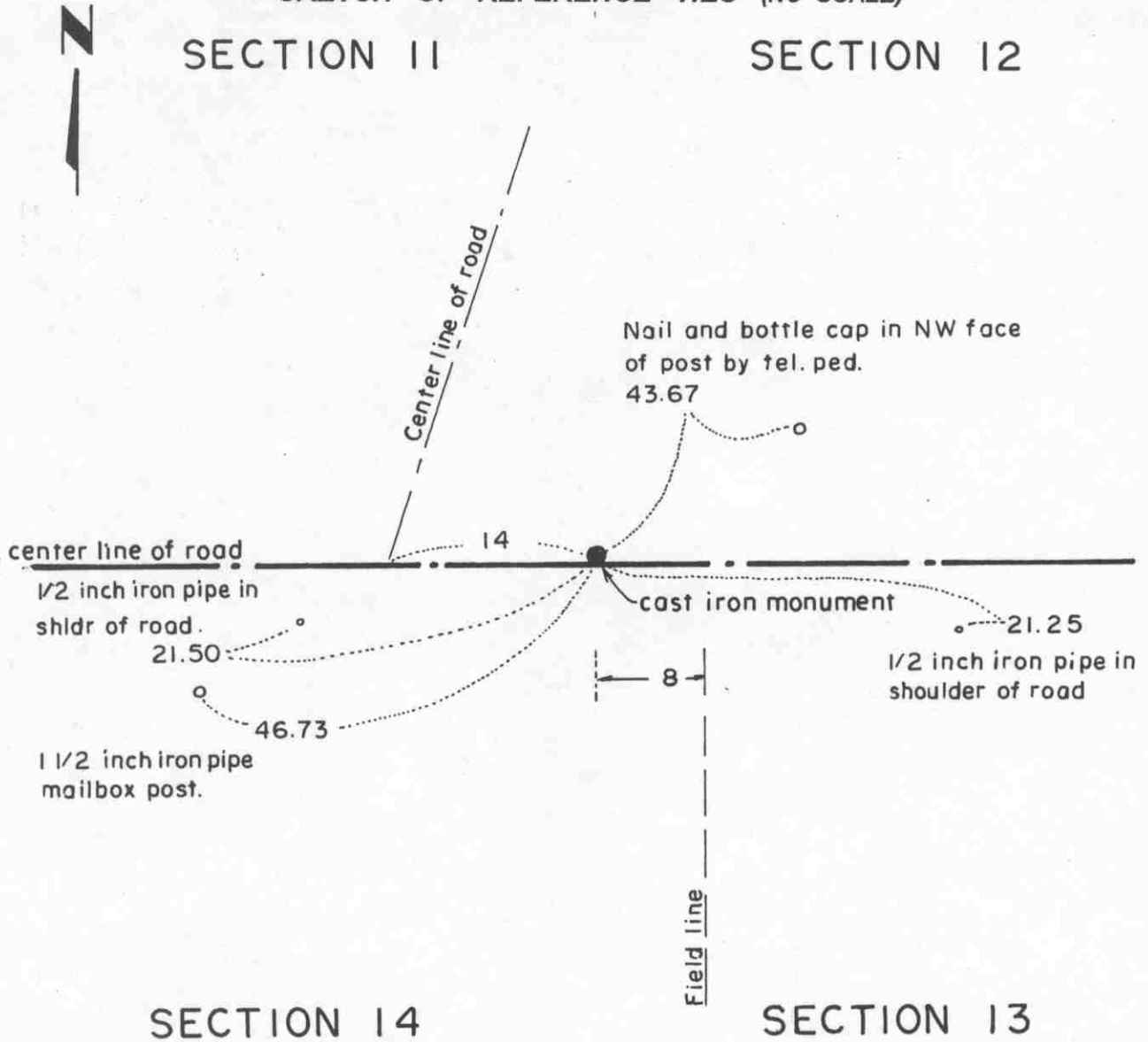
August 3, 1973. Dickman Knutson, county surveyor, found a brass plug at the center line P. I. Station 1289 + 25.9 of the east bound lane of U.S. Highway No. 212 and took available reference ties. Highway plans show the P.I. to be the quarter corner.

1994. We found the brass plug and checked the reference ties.

Certificate of Location of Government Corner

NORTHEAST corner, Section 14, Township 115 North, Range 27 West

SKETCH OF REFERENCE TIES (NO SCALE)



Statement of evidence relative to this corner location on sheet 2

I hereby certify that this document was prepared by me or under my direct supervision.

Willard Pellinen
 Willard Pellinen
 McLeod County Surveyor
 License No. 9626.

Date April 17, 1995

**OFFICE OF THE COUNTY RECORDER
 MCLEOD COUNTY, MINNESOTA**

I hereby certify that this document was filed in this office at 9 o'clock A. M. on the 24th day of Apr 19 95.

Carmen Estelle Mulder County Recorder

By _____, Deputy.

Document No. 265305

Certificate of Location of Government Corner
Northeast Corner, Section 14, Township 115 North, Range 27 West

1856. E. N. Darling of the General Land Office established this corner. He set a post and marked a 24 inch elm, a 12 inch elm, a 13 inch elm and a 12 inch linden for bearing trees.

May 19, 1976. Dickman Knutson, county surveyor, excavated for the corner (John Tupa from Hutchinson with a backhoe). Down 2 feet below the surface of the road they found a 1 inch diameter solid iron shaft, 3 feet long with a rotted wood stake along the west side of the shaft. They took reference ties and dug more but found no other evidence of the government corner.

Knutson measured 1093 1/2 feet south to the center line of the railroad. Railroad right of way map shows 1080 feet to the old center line and another 13 feet to the new center line, 1093 total.

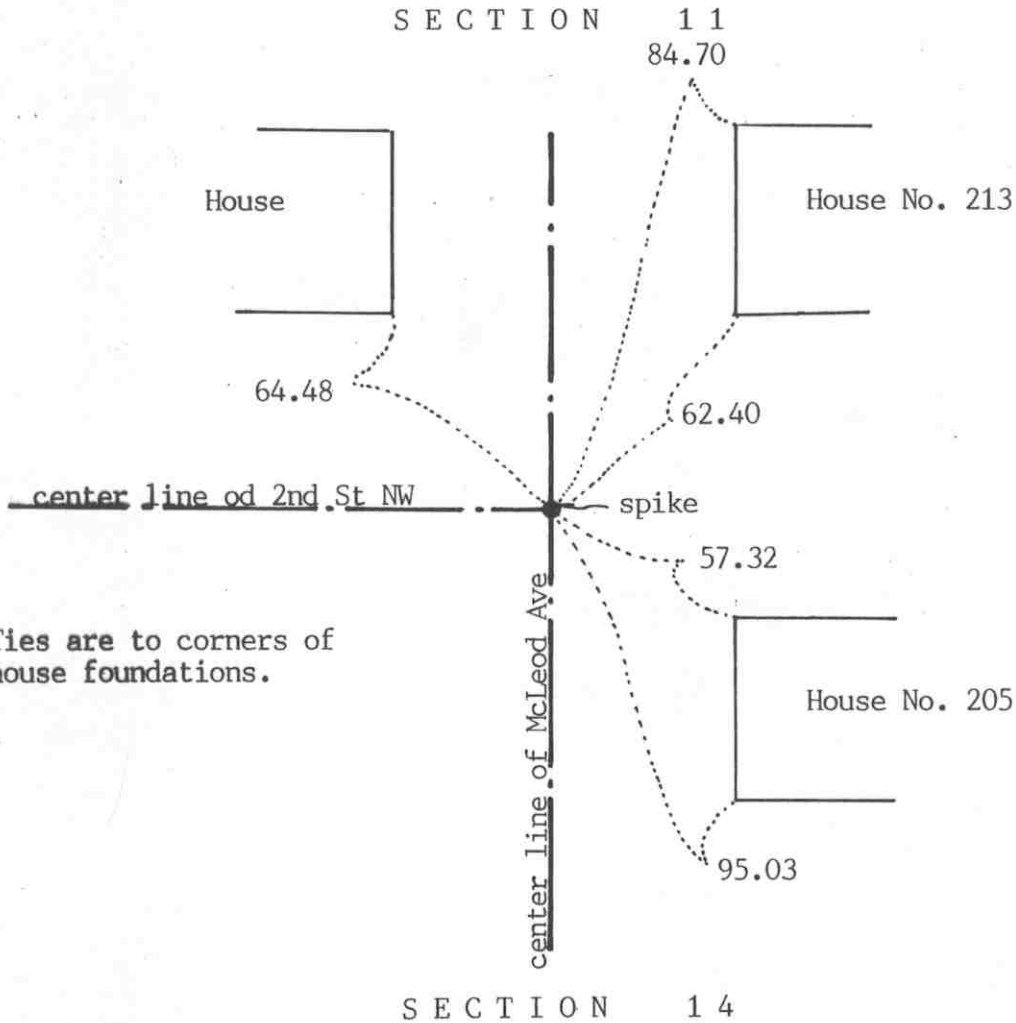
September 11, 1978. Knutson set a McLeod County cast iron monument at the corner and took additional ties.

February 3, 1995. We checked the reference ties.

Certificate of Location of Government Corner



SKETCH OF REFERENCE TIES
(NO SCALE)



Ties are to corners of house foundations.

Statement of evidence relative to this corner location on sheet 2

I hereby certify that this document was prepared by me or under my direct supervision.

Willard Pellinen
Willard Pellinen
McLeod County Surveyor
License No. 9626

Date August 5, 1992

OFFICE OF THE COUNTY RECORDER
MCLEOD COUNTY, MINNESOTA.

I hereby certify that this document was filed in this office at 9 o'clock A.M. on the 20th day of Aug, 1992.

Carmen O'Brien, County Recorder

By _____, Deputy

Document No. 247334

Certificate of Location of Government Corner

1856. This corner was established by E. N. Darling of the General Land Office. He set a post and marked an aspen and a cherry tree for bearing trees.

August 3, 1973. McCombs Knutson Associates (Dickman Knutson, county surveyor) set an iron pipe at the corner using found monumentation in the plat of Plato. They took available reference ties.

September 11, 1978. Knutson replaced the iron pipe with a McLeod County cast iron monument.

May 24, 1990. We checked the reference ties to the corner, monument to be destroyed by road construction.

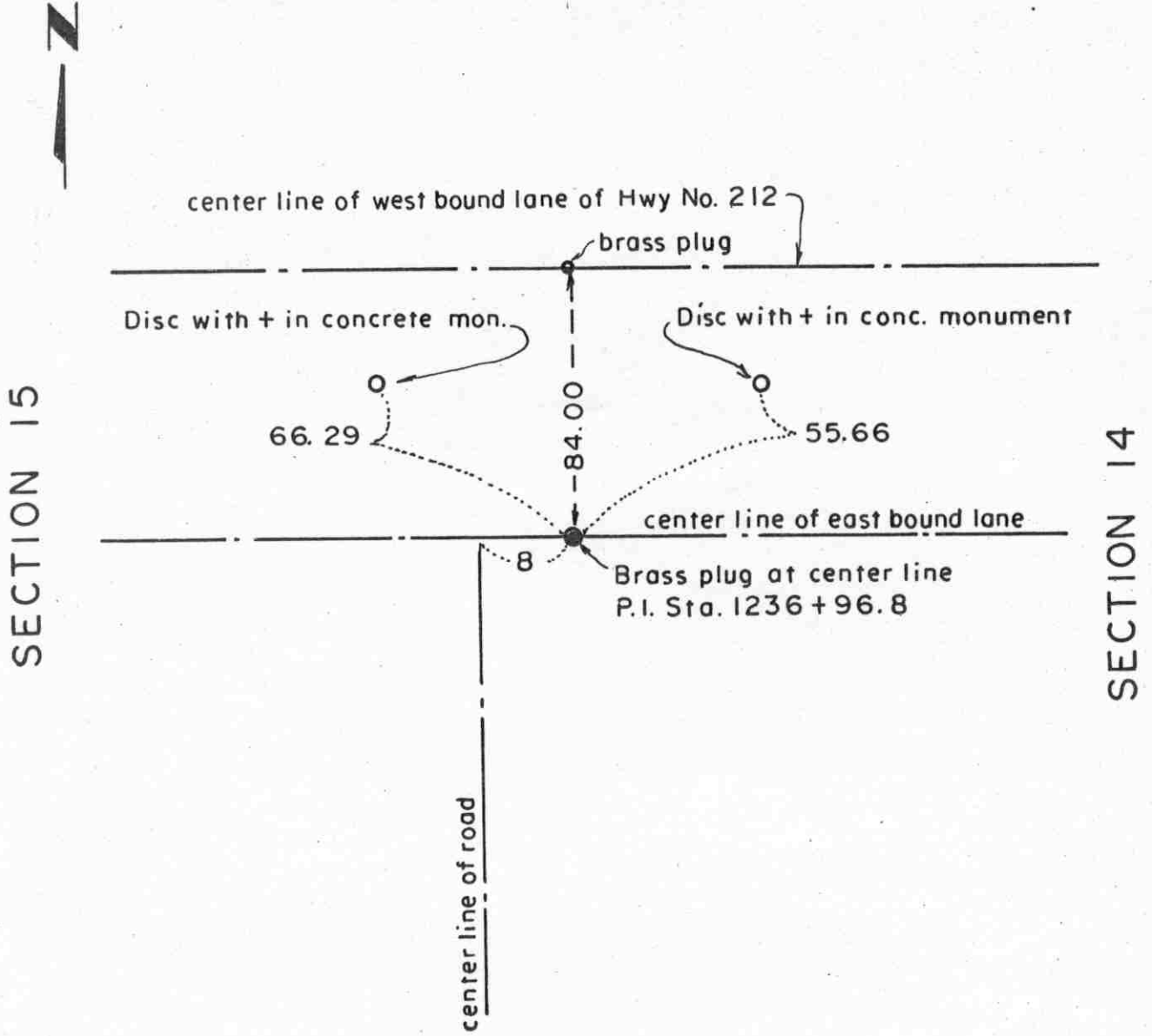
August 29, 1991. We set a spike at the corner using the old reference ties.

This was an obliterated corner whose location had been perpetuated by the monumentation in the plat of Plato.

Certificate of Location of Government Corner

EAST QUARTER corner, Section 15, Township 115 North, Range 27 West

SKETCH OF REFERENCE TIES (NO SCALE)



Statement of evidence relative to this corner location on sheet 2

I hereby certify that this document was prepared by me or under my direct supervision.

Willard Pellinen
 Willard Pellinen
 McLeod County Surveyor
 License No. 9626.

Date Jan 11, 1995

OFFICE OF THE COUNTY RECORDER
 MCLEOD COUNTY, MINNESOTA

I hereby certify that this document was filed in this office at 9 o'clock A. M. on the 13th day of January, 19 95.

Carmen Ostlin Mulder, County Recorder

By _____, Deputy.

Document No. 263705

Certificate of Location of Government Corner
East Quarter Corner, Section 15, Township 115 North, Range 27 West

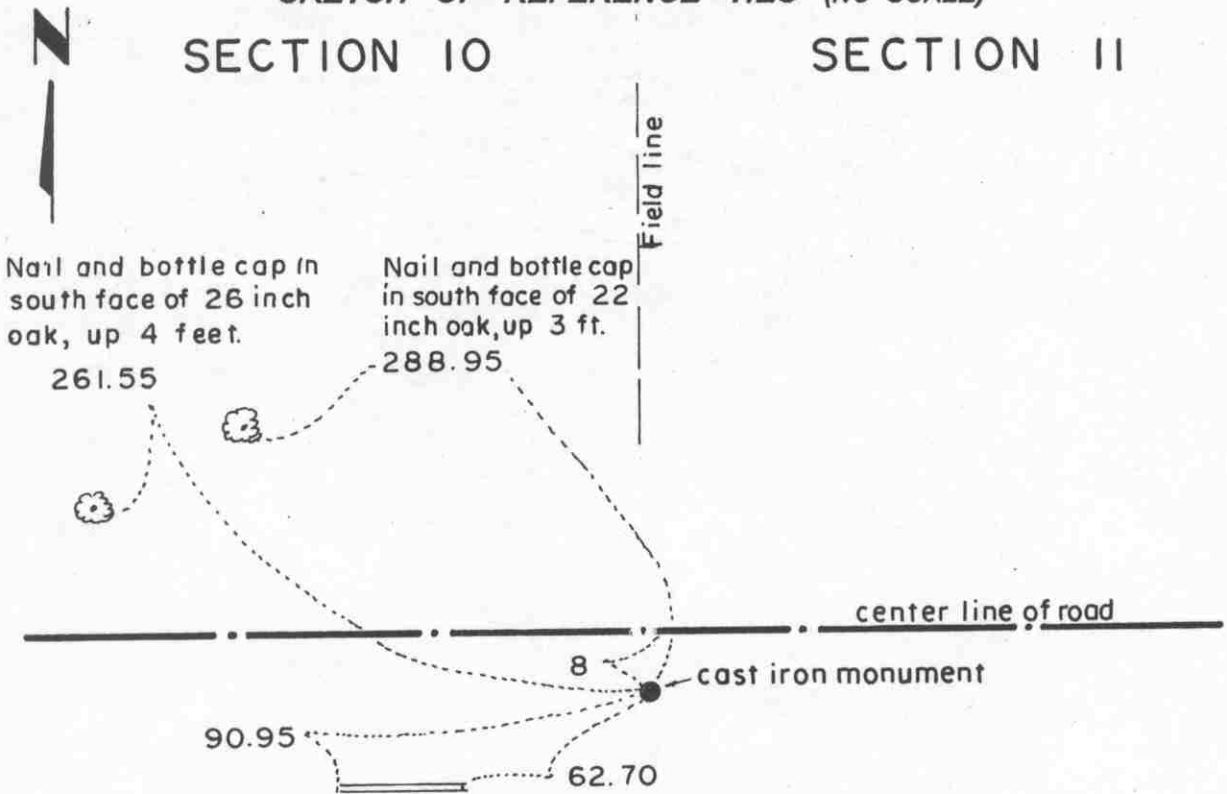
1856. E. N. Darling of the General Land Office established this corner. He set a post and marked a 12 inch aspen and a 16 inch aspen for bearing trees.

August 3, 1973. Dickman Knutson, county surveyor, found a brass plug in the center line of the east bound lane of Highway No. 212 at center line P.I. Station 1236 + 96.8. Highway right of way map shows the quarter corner to be at P.I. Station 1236 + 96.8.

Certificate of Location of Government Corner

NORTHEAST corner, Section 15, Township 115 North, Range 27 West

SKETCH OF REFERENCE TIES (NO SCALE)



Punch hole on top of each end of 15 inch C.M.P., 30 feet long

SECTION 15

SECTION 14

Statement of evidence relative to this corner location on sheet 2

I hereby certify that this document was prepared by me or under my direct supervision.

Willard Pellinen
Willard Pellinen
McLeod County Surveyor
License No. 9626.

Date April 17, 1995

OFFICE OF THE COUNTY RECORDER
MCLEOD COUNTY, MINNESOTA

I hereby certify that this document was filed in this office at 9 o'clock A.M. on the 24th day of Apr 19 95.

Carmen Ottilie Mulder, County Recorder

By _____, Deputy.

Document No. 265306

Certificate of Location of Government Corner
Northeast Corner, Section 15, Township 115 North, Range 27 West

1856. E. N. Darling of the General Land Office established this corner. He set a post and marked a 4 inch and three 5 inch aspens for bearing trees.

November 22, 1971. Dickman Knutson, county surveyor, found an iron pipe with a McLeod County brass cap which was set by Carlisle Madson, Sr. former county surveyor. Knutson took available ties.

August 15, 1983. We found the brass capped monument 2 feet below the surface of the road and took new reference ties.

September, 17, 1984. We set a McLeod County cast iron monument over the old monument.

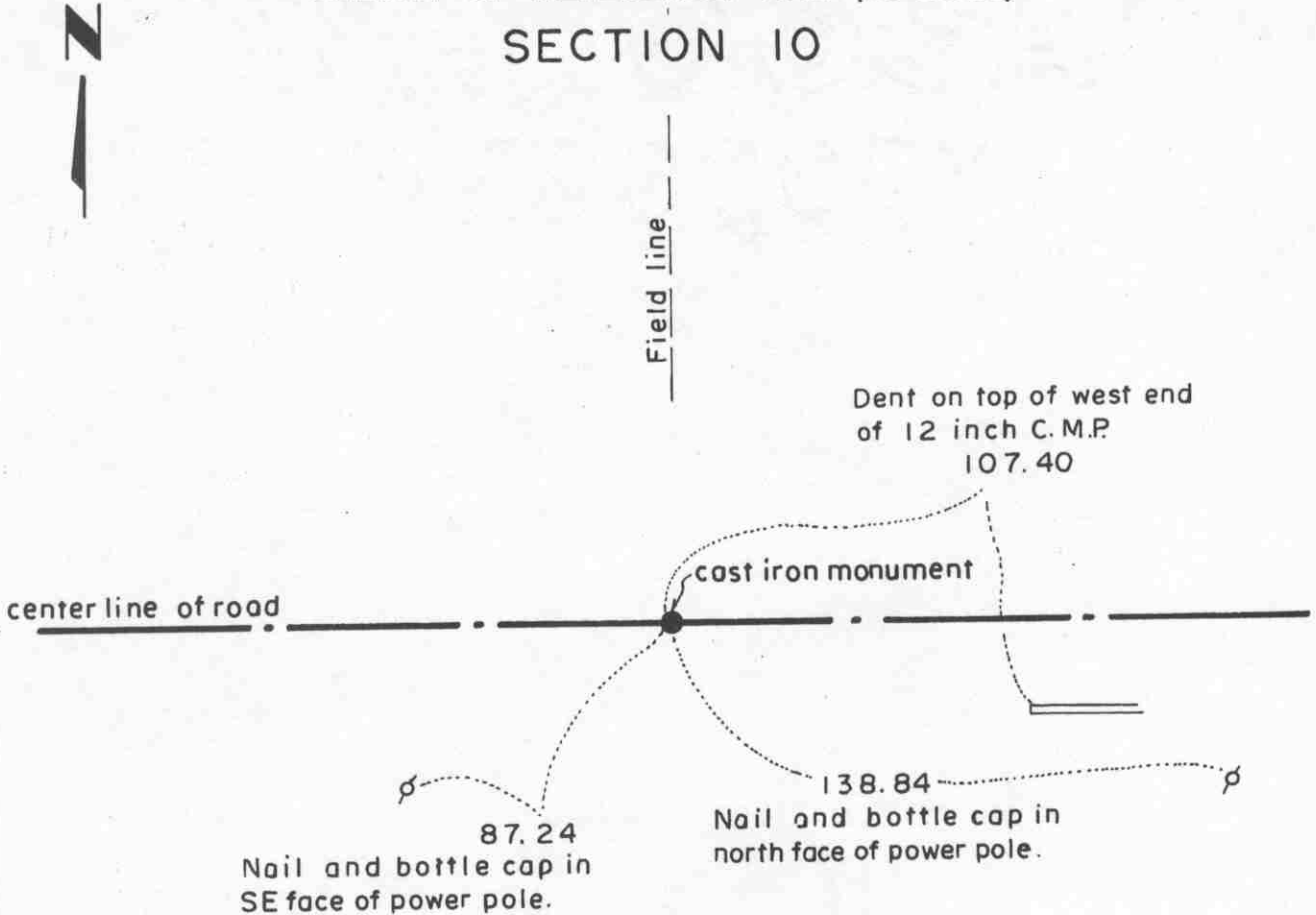
February 3, 1995. We checked the reference ties.

Certificate of Location of Government Corner

NORTH QUARTER corner, Section 15, Township 115 North, Range 27 West

SKETCH OF REFERENCE TIES (NO SCALE)

SECTION 10



SECTION 15

Statement of evidence relative to this corner location on sheet 2

I hereby certify that this document was prepared by me or under my direct supervision.

Willard Pellinen
Willard Pellinen
McLeod County Surveyor
License No. 9626.

Date April 17, 1995

OFFICE OF THE COUNTY RECORDER
MCLEOD COUNTY, MINNESOTA

I hereby certify that this document was filed in this office at 9 o'clock A.M. on the 24th day of Apr 19 95.

(Carmen) Pollock-Julder, County Recorder

By _____, Deputy.

Document No. 265307

Certificate of Location of Government Corner
North Quarter Corner, Section 15, Township 115 North, Range 27 West

1856. E. N. Darling of the General Land Office established this corner. He set a post and built mound of earth, dug trench as per instructions.

August 22, 1972. Mr. Ruben Dose, 70 + years old and had lived in the Southwest Quarter of Section 10 all his life, said the road has been regraded 3 times since he can remember and no corner was found. Field line running north on north-south quarter line of Section 10.

August 23, 1972. Dickman Knutson set a cast iron monument in the center line of the east-west road in line with the field line to the north.

July 1974. Knutson excavated for the corner (John Tupa from Hutchinson with a backhoe). They dug a hole 16 feet long, 6 feet wide down to original ground but found no evidence of the government corner.

1974. Knutson replaced the cast iron monument and took new reference ties. This is very nearly half way between the section corners.

January, 1995. There being no evidence to the contrary, the monument set by Knutson is accepted as marking the correct location of the quarter corner.

February 3, 1995. We checked the reference ties.

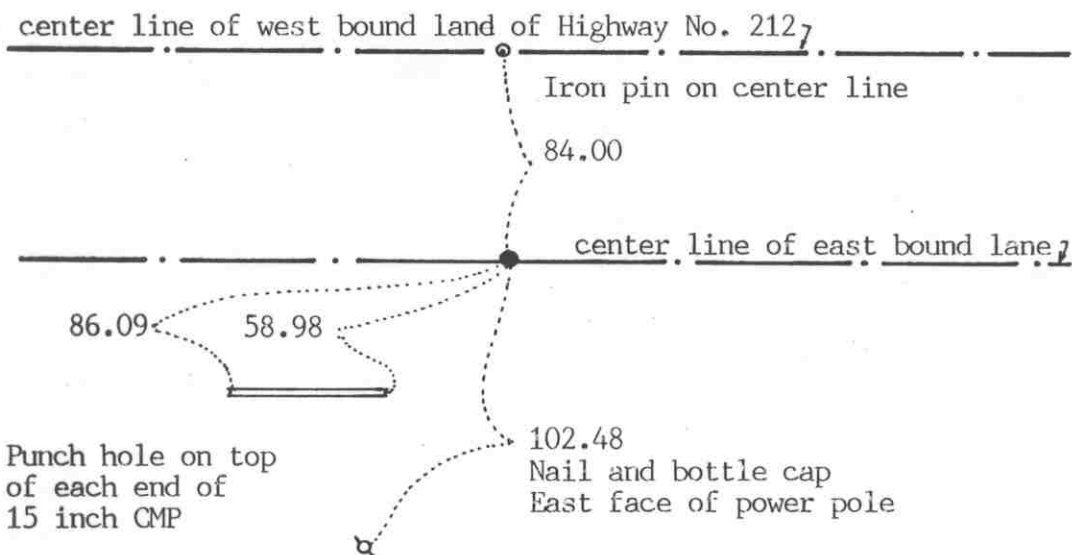
Certificate of Location of Government Corner



SKETCH OF REFERENCE TIES
(NO SCALE)

SECTION 16

SECTION 15



Statement of evidence relative to this corner location on sheet 2

I hereby certify that this document was prepared by me or under my direct supervision.

Willard Pellinen
Willard Pellinen
McLeod County Surveyor
License No. 9626

Date January 27, 1992

OFFICE OF THE COUNTY RECORDER
MCLEOD COUNTY, MINNESOTA.

I hereby certify that this document was filed in this office at 9 o'clock A.M. on the 30th day of January, 1992.

Carmen Ostlie, County Recorder
By _____, Deputy

Document No. 243109

EAST QUARTER corner, Section 16, Township 115 North, Range 27 West**Certificate of Location of Government Corner**

1856. E.N. Darling of the General Land Office set a post in a marsh and marked 2 aspen for bearing trees.

State Highway No. 212 right of way plans show the corner to be on P.I. station 1184+13.4 on the center line of the east bound lane.

November 25, 1975. McCombs Knutson Associates (Dickman Knutson, county surveyor) found a spike at the corner using State Highway Department reference ties. Knutson took additional ties.

March 8, 1991. We re-set a spike at the corner using the 1975 ties.

Certificate of Location of Government Corner

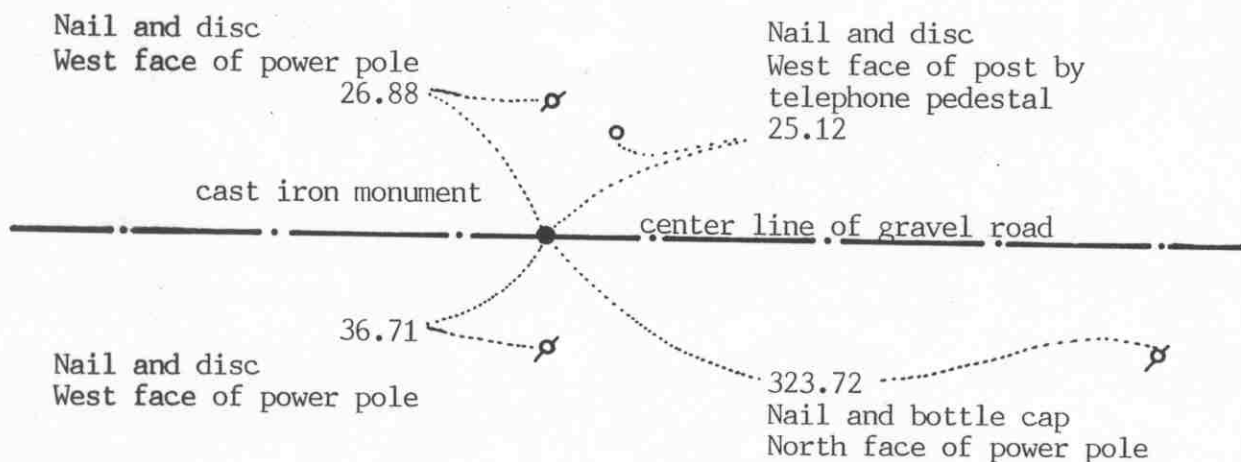
SKETCH OF REFERENCE TIES

(NO SCALE)



SECTION 9

SECTION 10



SECTION 16

SECTION 15

Statement of evidence relative to this corner on sheet 2

I hereby certify that this document was prepared by me or under my direct supervision.

Willard Pellinen
Willard Pellinen
McLeod County Surveyor
License No. 9626.

Date January 21, 1992

OFFICE OF THE COUNTY RECORDER
MCLEOD COUNTY, MINNESOTA.

I hereby certify that this document was filed in this office at 1 o'clock P.M. on the 27th day of January, 1992.

Armen Ostlie, County Recorder.

By _____ Deputy.

Document No. 243055 NO FEE.

NORTHEAST corner, Section 16, Township 115 North, Range 27 West

Certificate of Location of Government Corner

This corner was originally established by E. N. Darling of the General Land Office in 1856. He set a post and marked 3 aspens and 1 cherry tree for bearing trees.

August 23, 1972. McCombs Knutson Associates (Dickman Knutson, county surveyor) dug for the corner and found a 1 inch diameter iron pin down 1 foot below the road surface and a stone and wood stake below the iron pin. This was in the center line of the east-west road in line with a field line to the south and a power pole line to the north.

January 7, 1974. Ernest Neske, 72 years old and had lived in the Southeast Quarter of Section all his life, said the iron pin found in 1972 is the section corner.

Knutson set a McLeod County cast iron monument at the corner and took reference ties.

February 20, 1991. We found the monument in good condition and checked the reference ties.

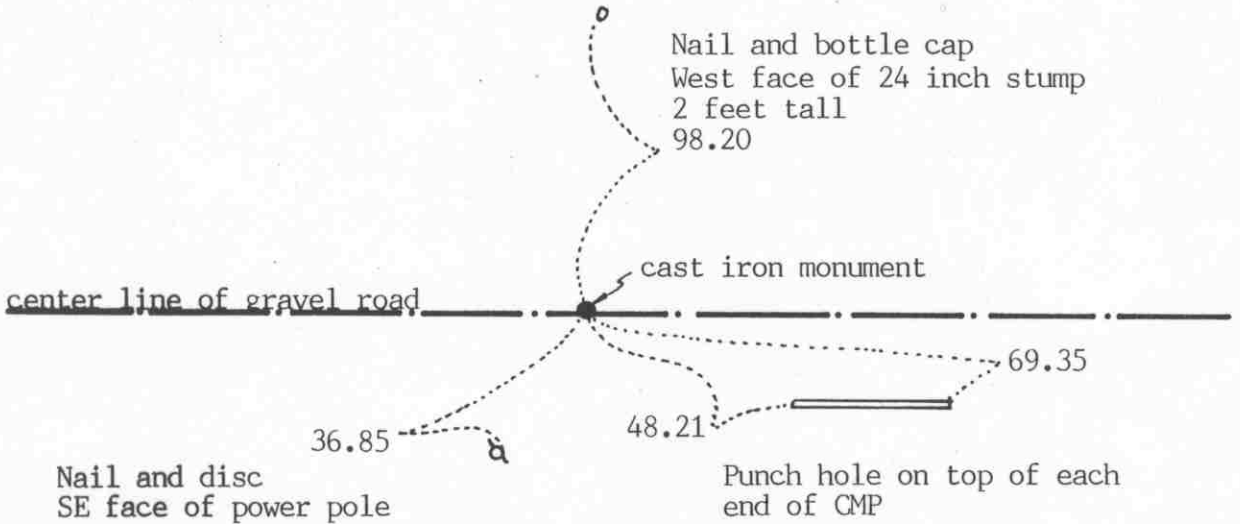
We accept the monument set by Knutson as marking the correct location of the section corner. It perpetuates the position of monuments that were found, which have perpetuated the location of the original corner.

Certificate of Location of Government Corner

SKETCH OF REFERENCE TIES

(NO SCALE)

SECTION 9



SECTION 16

Statement of evidence relative to this corner on sheet 2

I hereby certify that this document was prepared by me or under my direct supervision.

Willard Pellinen
Willard Pellinen
McLeod County Surveyor
License No. 9626.

Date January 21, 1992

OFFICE OF THE COUNTY RECORDER
MCLEOD COUNTY, MINNESOTA.

I hereby certify that this document was filed in this office at 1 o'clock P.M. on the 27th day of January, 1992.

Carmer Ostlie, County Recorder.

By _____ Deputy.

Document No. 243056 NO FEE.

Certificate of Location of Government Corner

This corner was originally set by the government in 1856. E. N. Darling set a post and marked 2 aspen for bearing trees.

February, 1975. McCombs Knutson Associates (Dickman Knutson, county surveyor) measured the north line of Section 16 and set a temporary quarter corner on the center line of the east-west road over a "reading" by metal locator. There is a power pole running north $\frac{1}{2}$ way between this temporary corner and the northwest corner of Section 16 and a tree line running south approximately half way between the temporary quarter corner and the northeast corner of the section.

1975. Knutson dug for the corner and found an iron pin over a stone and wood stake. This was directly below the temporary corner.

September 11, 1978. Knutson set a McLeod County cast iron monument at the corner and took available ties.

February 20, 1991. We found the monument in good condition and checked the reference ties. This corner is 13.15 feet east of being half way between the section corners and $3\frac{1}{2}$ feet south of a straight line between the corners.

We accept the monument set by Knutson as the location of the quarter corner. It perpetuates the location of a found monument which may have perpetuated the location of the original corner. It fits an occupation line, the center line of the east-west road.

Certificate of Location of Government Corner

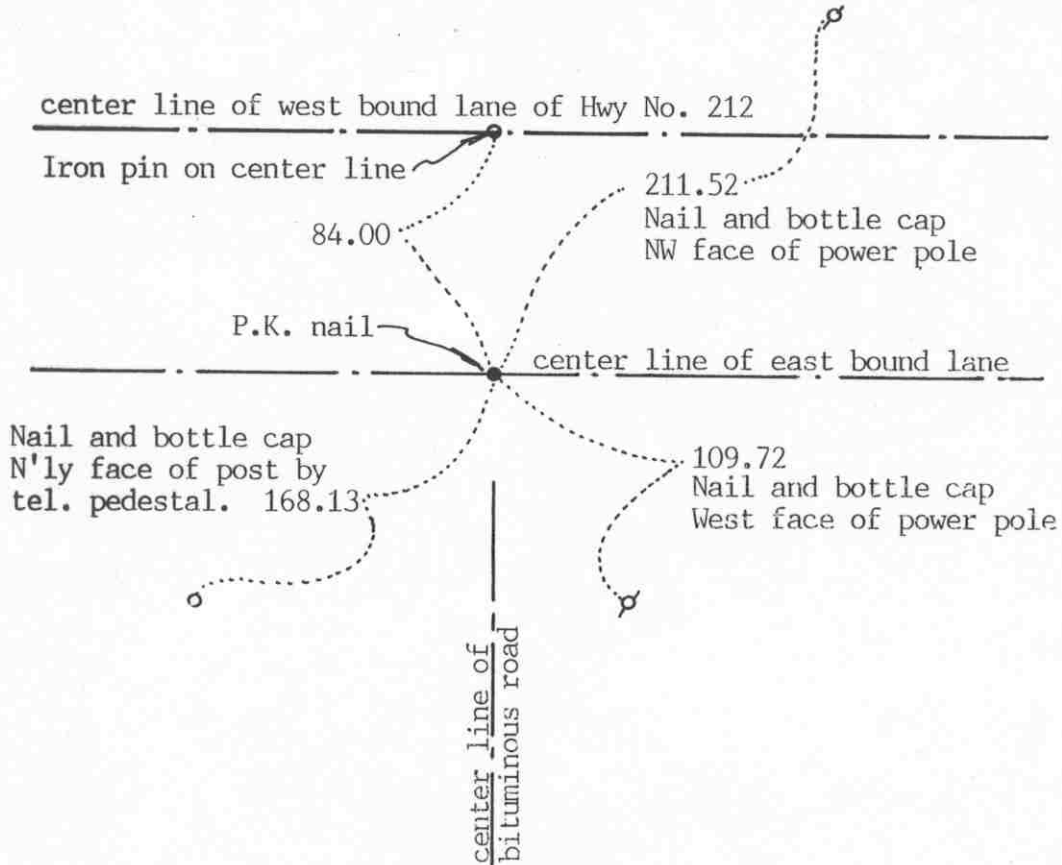
SKETCH OF REFERENCE TIES

(NO SCALE)



SECTION 17

SECTION 16



Statement of evidence relative to this corner location on sheet 2

I hereby certify that this document was prepared by me or under my direct supervision.

Willard Pellinen
Willard Pellinen
McLeod County Surveyor
License No. 9626

Date January 27, 1992

OFFICE OF THE COUNTY RECORDER
MCLEOD COUNTY, MINNESOTA.

I hereby certify that this document was filed in this office at 9 o'clock A.M. on the 30th day of January, 1992.

Armen Ostie, County Recorder

By _____, Deputy

Document No. 243110

Certificate of Location of Government Corner

1856. E. N. Darling of the General Land Office set a post at the corner and marked 2 aspens for bearing trees.

February 7, 1974. McCombs Knutson Associated (Dickman Knutson, county surveyor) found a spike at the corner, 84.00 feet south of a brass plug on the center line of the west bound lane of Highway No. 212. State Highway right of way plans show the corner to be on the center line of the east bound lane, 84.00 feet south of the center line of the west bound lane. This also agrees with ties received from Delbert Rieke, surveyor. Knutson took additional reference ties.

July 19, 1974. Knutson set a railroad spike at the corner.

March 8, 1991. We found the railroad spike had been destroyed by road construction. We re-set a P.K. nail at the corner using the reference ties.

Certificate of Location of Government Corner

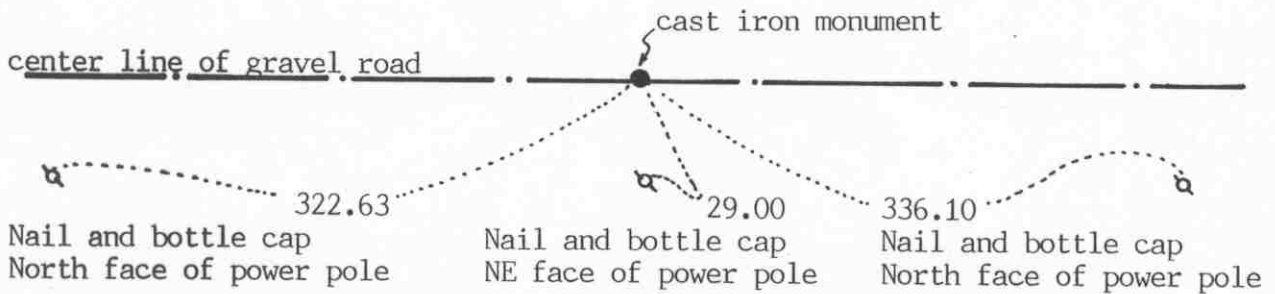
SKETCH OF REFERENCE TIES

(NO SCALE)



SECTION 8

SECTION 9



SECTION 17

SECTION 16

Statement of evidence relative to this corner on sheet 2

I hereby certify that this document was prepared by me or under my direct supervision.

Willard Pellinen
Willard Pellinen
McLeod County Surveyor
License No. 9626.

Date January 21, 1992

OFFICE OF THE COUNTY RECORDER
MCLEOD COUNTY, MINNESOTA.

I hereby certify that this document was filed in this office at 1 o'clock P.M. on the 27th day of January, 1992.

Carmen Ostlie, County Recorder.

By _____ Deputy.

Document No. 243057 NO FEE.

Certificate of Location of Government Corner

1856. The original government survey was completed by E.N.Darling. He set a post and marked 4 aspen for bearing trees.

19???. RCM (Delbert Rieke, surveyor) found an iron rod at the corner and tied it off.

March 16, 1966. Roy Hansen, surveyor, found an iron rod at the corner and used it in a survey in section 8.

January 26, 1976. McCombs Knutson Associates (Dickman Knutson, county surveyor) found an iron rod at the center line of the east-west road in line with a fence to the north, down 1 foot below the road surface. Knutson set a $\frac{1}{2}$ inch diameter iron pipe over the iron rod and took reference ties.

September 11, 1978. Knutson replaced the iron rod with a McLeod County cast iron monument.

February 20, 1991. We found the monument in good condition and checked the reference ties.

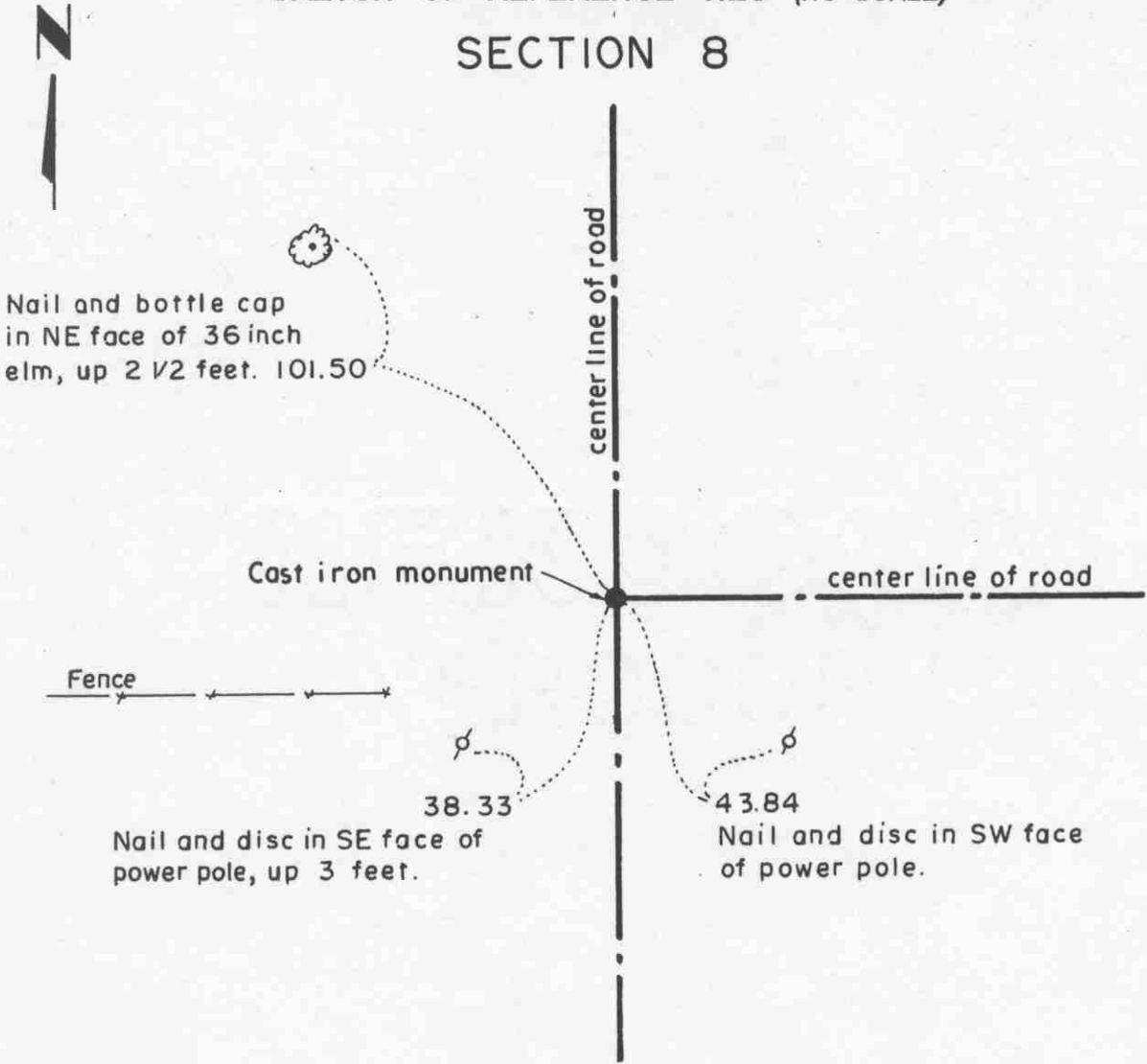
We accept the monument set by Knutson as the correct location of the section corner. It perpetuates the position of found monuments which may have perpetuated the position of the original corner. It also fits occupation lines, the center line of the road and the fence to the north.

Certificate of Location of Government Corner

NORTH QUARTER corner, Section 17, Township 115 North, Range 27 West

SKETCH OF REFERENCE TIES (NO SCALE)

SECTION 8



SECTION 17

Statement of evidence relative to this corner location on sheet 2

I hereby certify that this document was prepared by me or under my direct supervision.

Willard Pellinen
Willard Pellinen
McLeod County Surveyor
License No. 9626.

Date April 17, 1995

OFFICE OF THE COUNTY RECORDER
MCLEOD COUNTY, MINNESOTA

I hereby certify that this document was filed in this office at 9 o'clock A. M. on the 24th day of Apr 19 95.

Carmen Patricia Mulder, County Recorder

By _____, Deputy.

Document No. 265308

Certificate of Location of Government Corner
North Quarter Corner, Section 17, Township 115 North, Range 27 West

1856. E. N. Darling of the General Land Office established this corner. He set a post and marked a 6 inch aspen and a 7 inch aspen for bearing trees.

April, 1975. Rueben Dose, 71 years old and used to own the Northeast Quarter of Section 17 said the center line intersection of the roads is the corner. The fence to the west has been moved twice since he can remember so it might not be in the original location.

April 25, 1975. Dickman Knutson found a 1/2 inch re-rod at the intersection. This corner was used by Roy Hansen, surveyor, in a 1966 survey and accepted by the State Highway Department as the quarter corner.

September 5, 1975. Knutson replaced the re-rod with a McLeod County cast iron monument and took available reference ties.

The monument set by Knutson is accepted as marking the correct location of the government corner. It fits long standing occupation lines (the roads) and it perpetuates the location of an older monument (the re-rod).

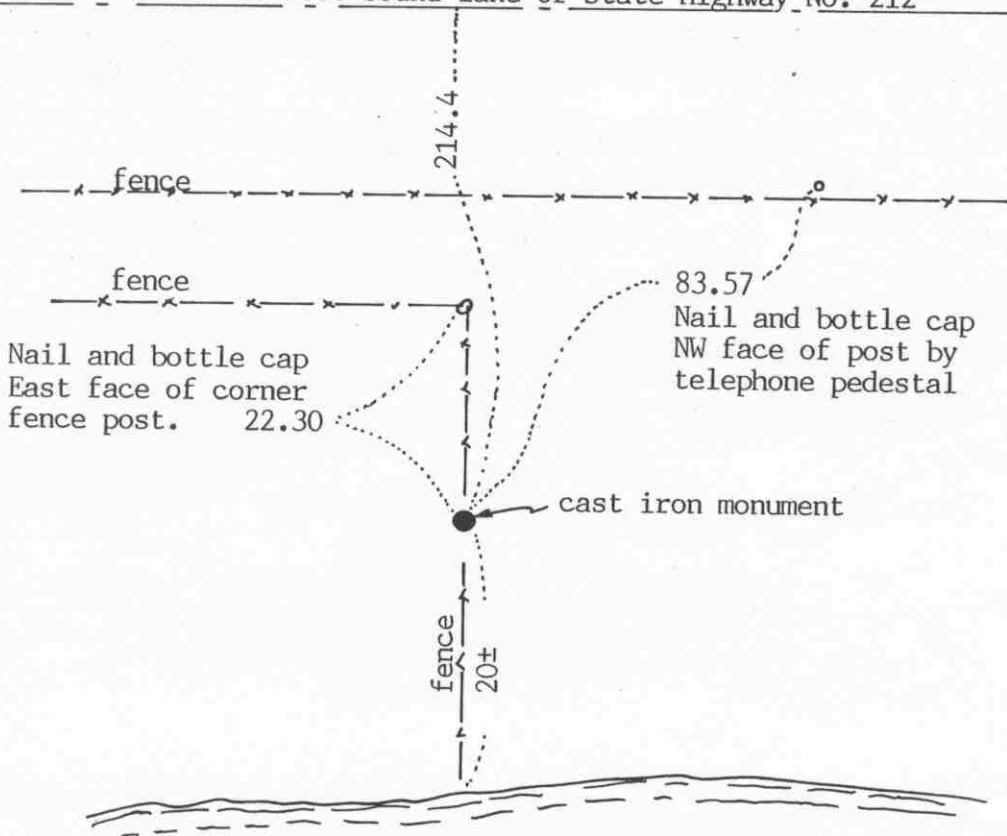
February 3, 1995. We checked the reference ties.

Certificate of Location of Government Corner

SKETCH OF REFERENCE TIES (NO SCALE)



Center line of west bound lane of State Highway No. 212



B U F F A L O C R E E K

Statement of evidence relative to this corner location on sheet 2

I hereby certify that this document was prepared by me or under my direct supervision.

Willard Pellinen
Willard Pellinen
McLeod County Surveyor
License No. 9626

Date Sept. 24, 1993

OFFICE OF THE COUNTY RECORDER
MCLEOD COUNTY, MINNESOTA.

I hereby certify that this document was filed in this office at 2 o'clock P.M. on the 5th day of Oct, 1993.

Carmin Estelle Mulder, County Recorder

By _____, Deputy

Document No. 255171

EAST QUARTER corner, Section 18, Township 115 North, Range 27 West

Certificate of Location of Government Corner

1856. This corner was established by E. N. Darling of the General Land Office. He set a post and marked 2 aspens for bearing trees.

State Highway right of way map shows an assumed corner along a north-south fence line 214.4 feet south of the west bound lane of the highway.

March 1972. Dickman Knutson, county surveyor, found an iron pin 214.4 feet of the as built center line of the west bound lane of the highway.

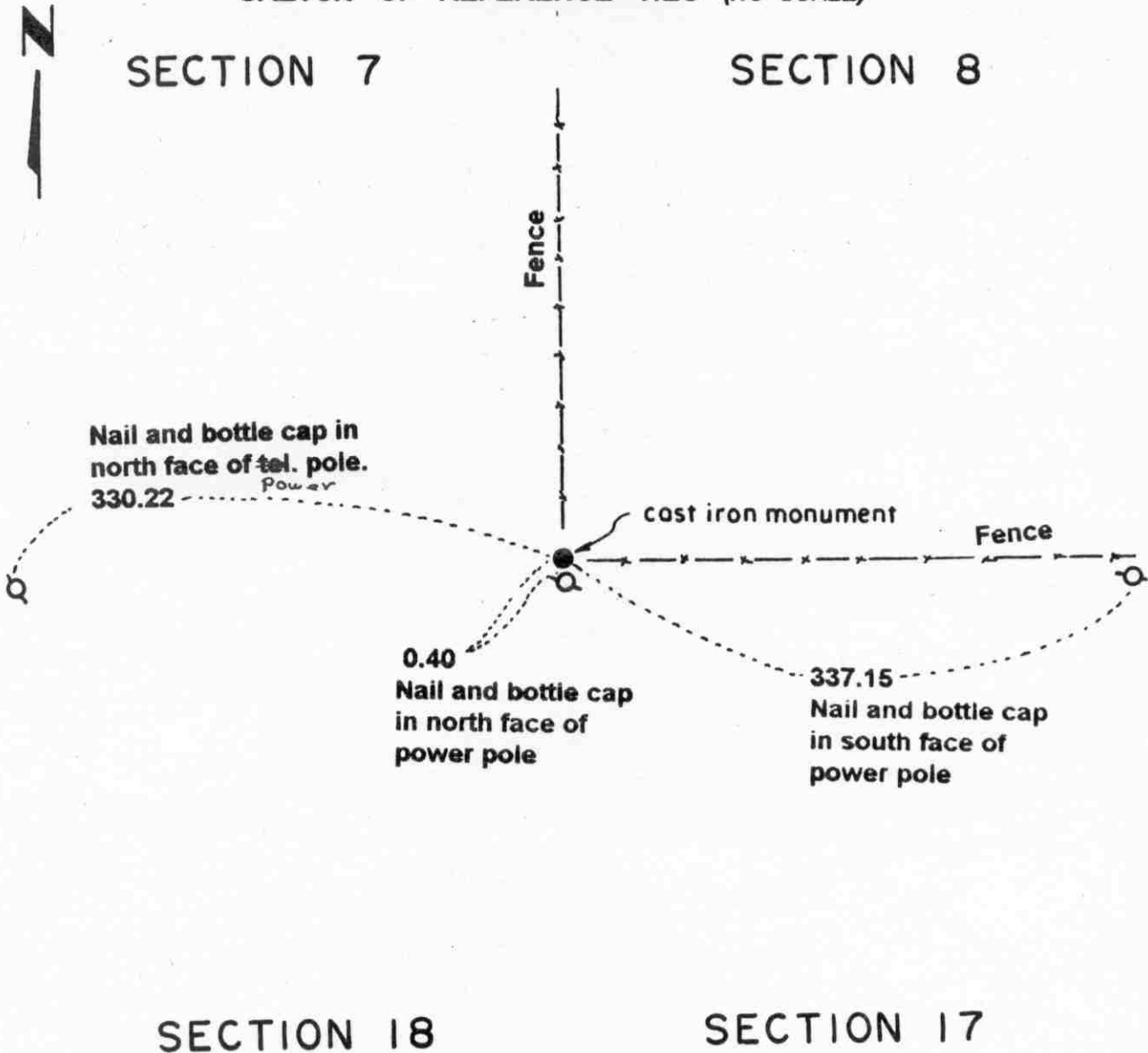
November 30, 1973. Knutson replaced the iron pin with a McLeod County cast iron monument and took available ties.

August 30, 1993. We found the monument in good condition along the north-south fence and took new reference ties.

Certificate of Location of Government Corner

NORTHEAST corner, Section 18, Township 115 North, Range 27 West

SKETCH OF REFERENCE TIES (NO SCALE)



Statement of evidence relative to this corner location on sheet 2

I hereby certify that this document was prepared by me or under my direct supervision.

Willard Pellinen
Willard Pellinen
McLeod County Surveyor
License No. 9626.

Date Aug. 7, 1995

OFFICE OF THE COUNTY RECORDER
MCLEOD COUNTY, MINNESOTA

I hereby certify that this document was filed in this office at 9 o'clock A.M. on the 07th day of August 19 95.

GARREN OSTLIE MALDER, MCLEOD COUNTY RECORDER, County Recorder

By Thyllis Sopotowick, Deputy.

Document No. 267424

***Certificate of Location of Government Corner
Northeast Corner, Section 18, Township 115 North, Range 27 West***

1856. E. N. Darling of the General Land Office established this corner. He set a post and marked 4 aspens for bearing trees.

November 5, 1971. Dickman Knutson, county surveyor, searched for the corner at a fence intersection which has been accepted by adjoining land owners as the section corner. He found no evidence of the government corner. The state highway department crew also had dug here but found nothing. Fences run north and east.

Knutson set a McLeod County cast iron monument at the fence intersection and took available ties.

There being no evidence to the contrary, the monument set by Knutson is accepted as marking the correct location of the government corner.

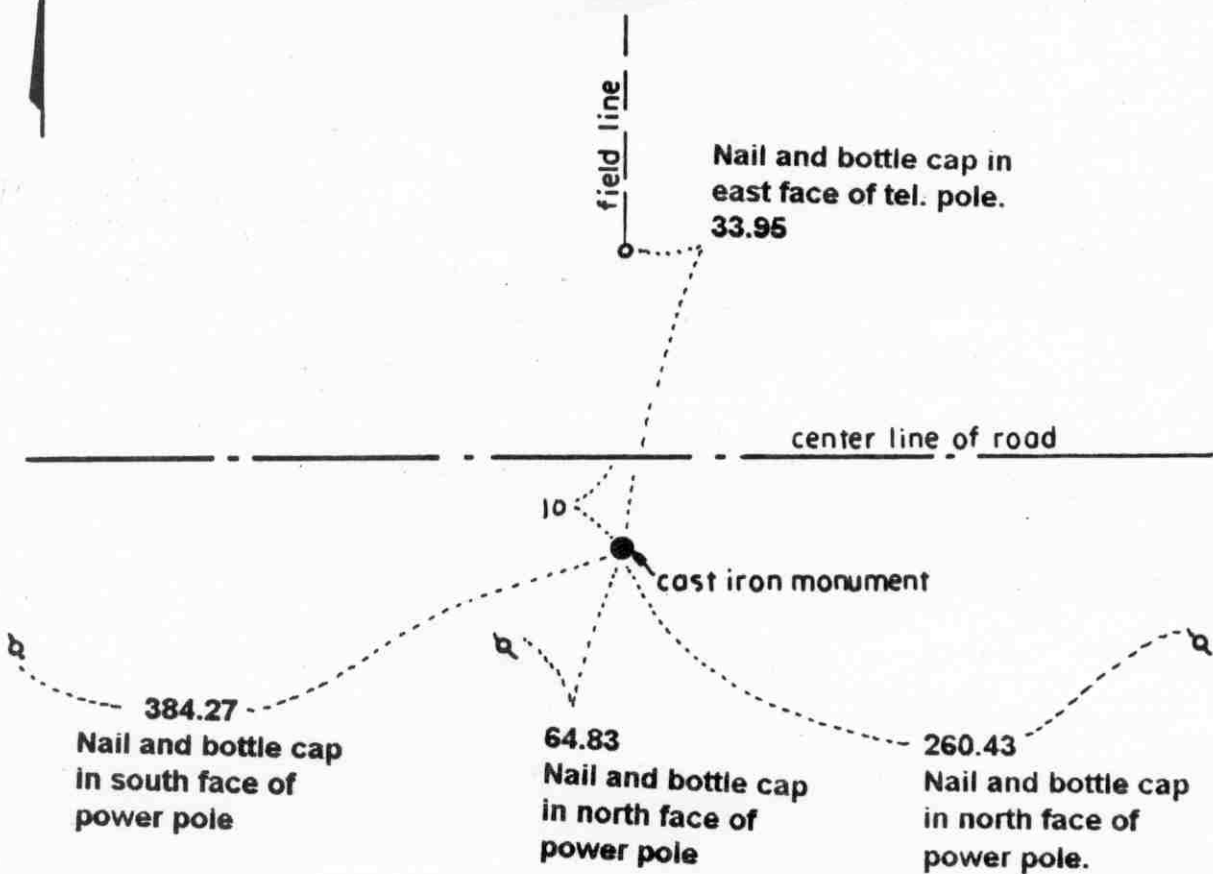
March 29, 1995. We checked the reference ties.

Certificate of Location of Government Corner

NORTH QUARTER corner, Section 18, Township 115 North, Range 27 West

SKETCH OF REFERENCE TIES (NO SCALE)

SECTION 7



SECTION 18

Statement of evidence relative to this corner location on sheet 2

I hereby certify that this document was prepared by me or under my direct supervision.

Willard Pellinen
 Willard Pellinen
 McLeod County Surveyor
 License No. 9626.

Date Aug. 7, 1995

OFFICE OF THE COUNTY RECORDER
 MCLEOD COUNTY, MINNESOTA

I hereby certify that this document was filed in this office at 9 o'clock A. M. on the 8th day of August 19 95.

CARMEN ORTUE MALDEF, MCLEOD COUNTY RECORDER, County Recorder

By Phyllis Jopkowiak, Deputy.

Document No. 267425

Certificate of Location of Government Corner
North Quarter Corner, Section 18, Township 115 North, Range 27 West

1856. E.N. Darling of the General Land Office established this corner. He set a post and marked 2 aspens for bearing trees.

1971. Dickman Knutson, county surveyor, found a 1 inch diameter iron pipe set by Delbert Rieke, surveyor. This was set on a proration of 1899 distances by E. L. Higgins, county surveyor.

November 5, 1971. Knutson set a cast iron monument over the iron pipe and took available ties.

March 29, 1995. We checked the reference ties to the monument.

Certificate of Location of Government Corner

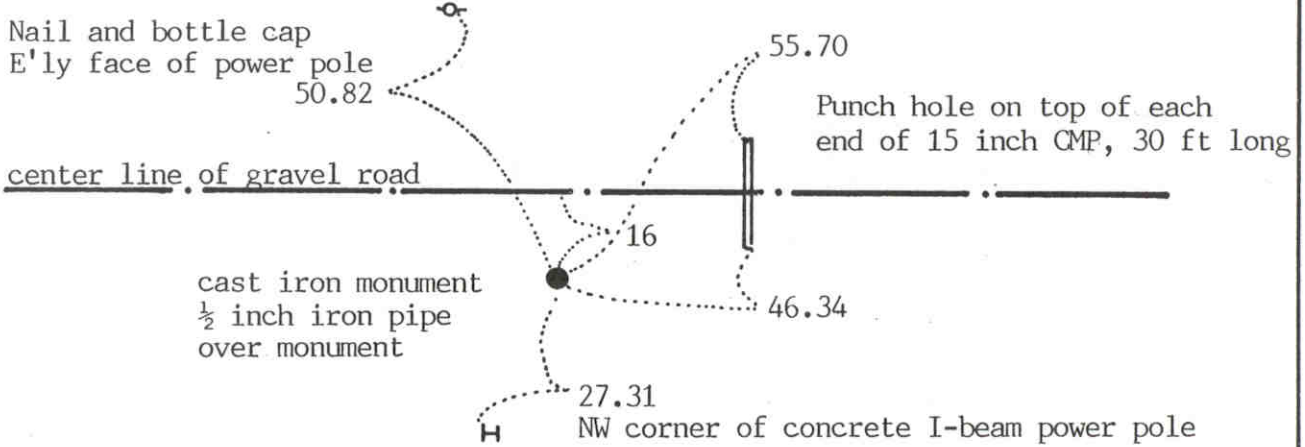


SKETCH OF REFERENCE TIES

(NO SCALE)

SECTION 12
T 115 R 28

SECTION 7
T 115 R 27



SECTION 13
T 115 R 28

SECTION 18
T 115 R 27

Statement of evidence relative to this corner location on sheet 2

I hereby certify that this document was prepared by me or under my direct supervision.

Willard Pellinen

Willard Pellinen
McLeod County Surveyor
License No. 9626

Date October 14, 1992

OFFICE OF THE COUNTY RECORDER
MCLEOD COUNTY, MINNESOTA.

I hereby certify that this document was filed in this office at 9 o'clock A.M. on the 19th day of October, 1992.

Carman Estelle Muddy County Recorder

By _____, Deputy

248332

Document No. _____

NORTHEAST corner, Section 13, Township 115 North, Range 28 West

Certificate of Location of Government Corner

1855. John Ryan of the General Land Office set a post, deposited charcoal, dug pits and trench, built mound and planted osage orange seeds at the corners of the mound.

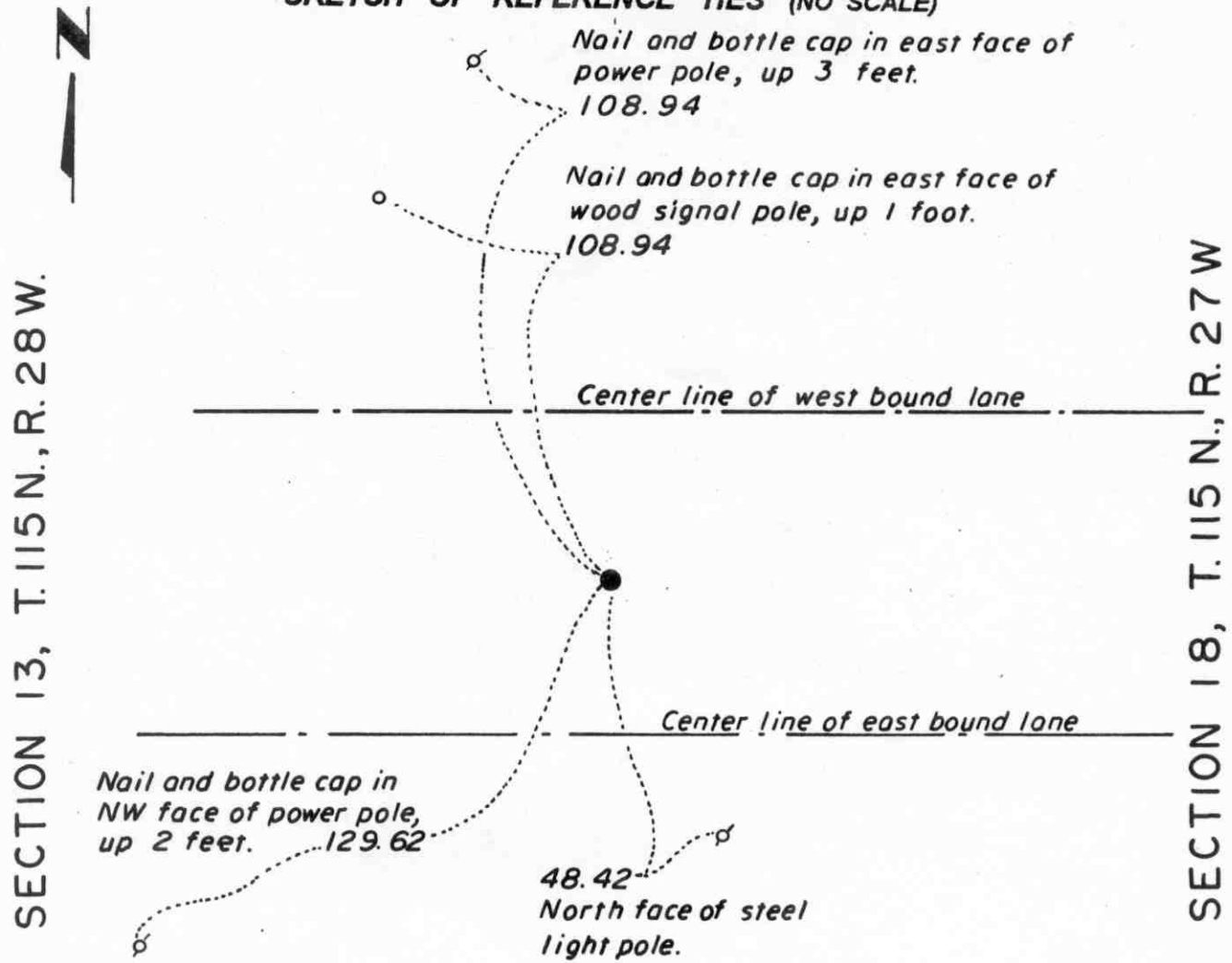
1970. McCombs Knutson Associates (Dickman Knutson, county surveyor) set a McLeod County cast iron monument in place of a found iron pin. The distance to the east quarter corner of Section 13 is very nearly the same as shown in the newer maps of the City of Glencoe. The original plat of Glencoe shows a distance of about 8 feet shorter.

April 13, 1992. No old ties remained and we found the monument down 2 feet below the ground surface. We retied the monument and set a $\frac{1}{2}$ inch by 14 inch iron pipe over the monument flush with the ground.

Certificate of Location of Government Corner

East Quarter corner, Section 13, Township 115 North, Range 28 West

SKETCH OF REFERENCE TIES (NO SCALE)



Statement of evidence relative to this corner location on sheet 2

I hereby certify that this document was prepared by me or under my direct supervision.

Willard Pellinen
Willard Pellinen
McLeod County Surveyor
License No. 9626.

Date Dec. 13, 1995

OFFICE OF THE COUNTY RECORDER MCLEOD COUNTY, MINNESOTA

I hereby certify that this document was filed in this office at 9 o'clock A. M. on the 9th day of January 19 96.

Carmen Estlie Muelde, County Recorder

By Charles Engelmann, Deputy.

Document No. 270185

Certificate of Location of Government Corner

East Quarter Corner, Section 13, Township 115 North, Range 28 West

1855. John Ryan of the General Land Office established this corner. He set a post, deposited charcoal, dug pits and trench, built mound and planted osage orange seeds at the corners of the mound.

December, 1968. Dickman Knutson, county surveyor, found an iron pin and replaced it with a cast iron monument.

June 21, 1982. We found a Minnesota Highway Department brass top monument at the corner. Highway Department had reset the corner after highway construction. We took new reference ties.

January, 1995. We checked the reference ties to the corner.

Certificate of Location of Government Corner

EAST QUARTER corner, Section 19, Township 115 North, Range 27 West

SKETCH OF REFERENCE TIES (NO SCALE)

SECTION 19

SECTION 20



NE corner of Sec. 19

2616.92

2616.92

cast iron monument
on straight line between sec. corners

SE corner of Section 19

Statement of evidence relative to this corner location on sheet 2

I hereby certify that this document was prepared by me or under my direct supervision.

Willard Pellinen
Willard Pellinen
McLeod County Surveyor
License No. 9626.

Date Jan. 19, 1995

OFFICE OF THE COUNTY RECORDER
MCLEOD COUNTY, MINNESOTA

I hereby certify that this document was filed in this office at 9 o'clock A. M. on the 13th day of January, 19 95.

(Carmen) Othlie Mulder, County Recorder

By _____, Deputy.

Document No. 263706

Certificate of Location of Government Corner

East Quarter Corner, Section 19, Township 115 North, Range 27 West

1856. E. N. Darling of the General Land Office established this corner. He set a post and marked a 5 inch cherry tree and a 5 inch aspen for bearing trees.

1971. No testimony available on location of this corner and no occupation lines or property lines at this corner.

September 14, 1971. Dickman Knutson, county surveyor, measured the east line of Section 19 and located occupation lines north and south of the corner.

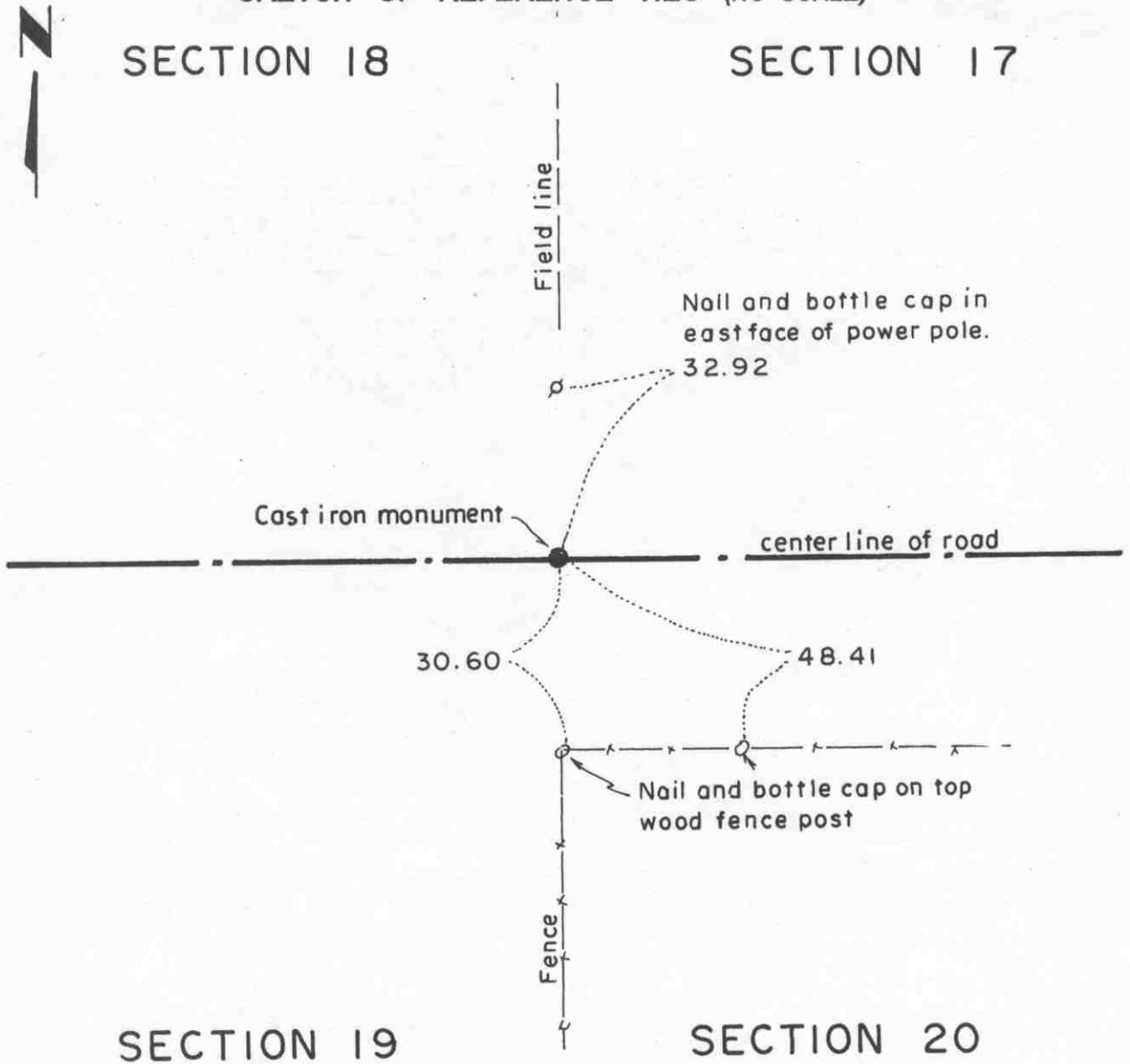
February 9, 1977. Knutson set an iron pipe on line and midway between the section corners. This makes the fence corner 1/4 mile south within 1 1/2 feet of being on the 1/16 line and the fence corner 1/4 mile north within 10 feet of being on the 1/6 corner.

November 21, 1983. We set a McLeod County cast iron monument at the corner.

Certificate of Location of Government Corner

NORTHEAST corner, Section 19, Township 115 North, Range 27 West

SKETCH OF REFERENCE TIES (NO SCALE)



Statement of evidence relative to this corner location on sheet 2

I hereby certify that this document was prepared by me or under my direct supervision.

Willard Pellinen
Willard Pellinen
McLeod County Surveyor
License No. 9626.

Date April 17, 1995

OFFICE OF THE COUNTY RECORDER
MCLEOD COUNTY, MINNESOTA

I hereby certify that this document was filed in this office at 9 o'clock A. M. on the 24th day of Apr 19 95.

Carmen Potlie Mulder County Recorder

By _____, Deputy.

Document No. 265309

Certificate of Location of Government Corner
Northeast Corner, Section 19, Township 115 North, Range 27 West

1856. E. N. Darling of the General Land Office established this corner. He set a post and marked a 6 inch, a 7 inch and an 8 inch ironwood and a 12 inch elm for bearing trees.

1971. Orville Gruenhagen and Jacob Weber, adjoining land owners both agree the center line of the road in line with the fence to the south is the section corner.

May, 1971. Dickman Knutson, county surveyor, excavated for the corner (John Tupa from Hutchinson with a backhoe). They dug a hole 8 feet by 8 feet down to original ground but found no evidence of the government corner.

November, 1971. Knutson set a McLeod County cast iron monument in the center of the east-west road in line with a fence to the south and took available reference ties.

There being no evidence to the contrary, the monument set by Knutson is accepted as marking the location of the government corner.

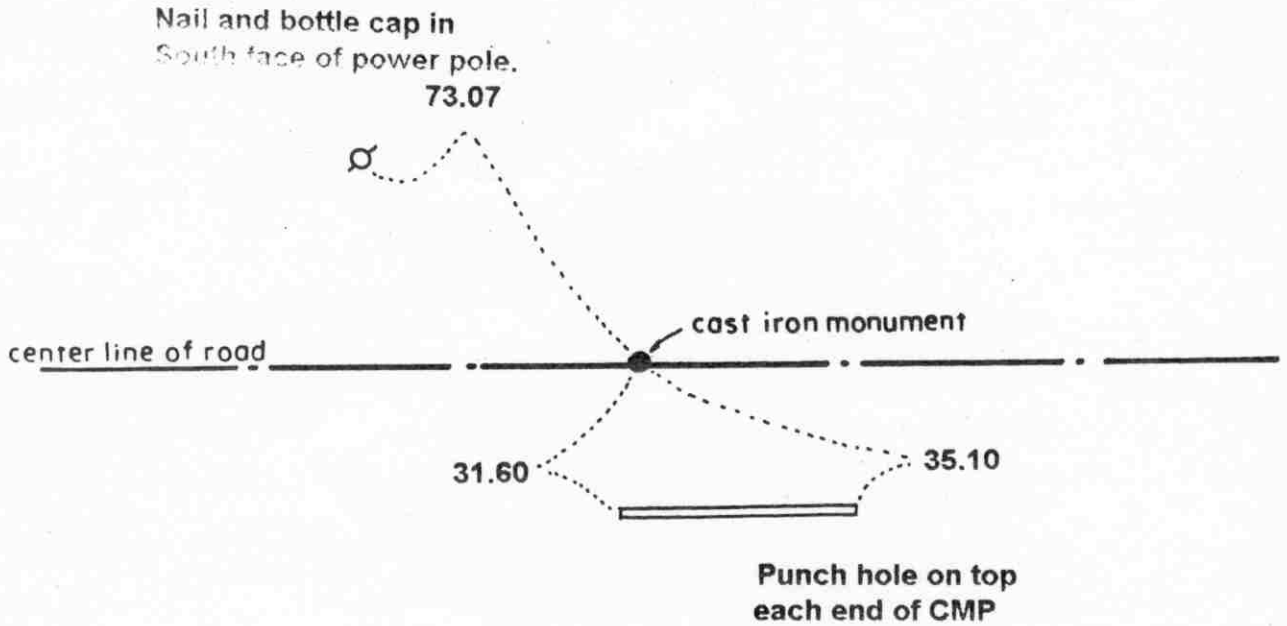
February 3, 1995. We found the monument in good condition down 12 inches below the surface of the bituminous road and took new ties.

Certificate of Location of Government Corner

NORTH QUARTER corner, Section 19, Township 115 North, Range 27 West

SKETCH OF REFERENCE TIES (NO SCALE)

SECTION 18



SECTION 19

Statement of evidence relative to this corner location on sheet 2

I hereby certify that this document was prepared by me or under my direct supervision.

Willard Pellinen
Willard Pellinen
McLeod County Surveyor
License No. 9626.

Date Oct. 9, 1995

OFFICE OF THE COUNTY RECORDER
MCLEOD COUNTY, MINNESOTA

I hereby certify that this document was filed in this office at 9
o'clock A.M. on the 13th day of October
19 95.

(Carmen) (Dot) (L.) (Gelder), County Recorder

By _____, Deputy.

Document No. 268583

Certificate of Location of Government Corner
North Quarter Corner, Section 19, Township 115 North, Range 27 West

1856. E. N. Darling of the General Land Office established this corner. He set a post and marked a 6 inch aspen and a 5 inch elm for bearing trees.

May, 1971. Dickman Knutson, county surveyor, excavated for the corner (John Tupa from Hutchinson with a backhoe). They dug a hole 10 feet by 10 feet by 3 feet deep, down to original ground, but found no evidence of the government corner. They dug in the center of the east-west road in line with a tree line to the north, which has been accepted by adjoining land owners as the location of the quarter corner.

November 3, 1971. Knutson set a McLeod County cast iron monument in the center of the east-west road on a proration of government distances between the section corners.

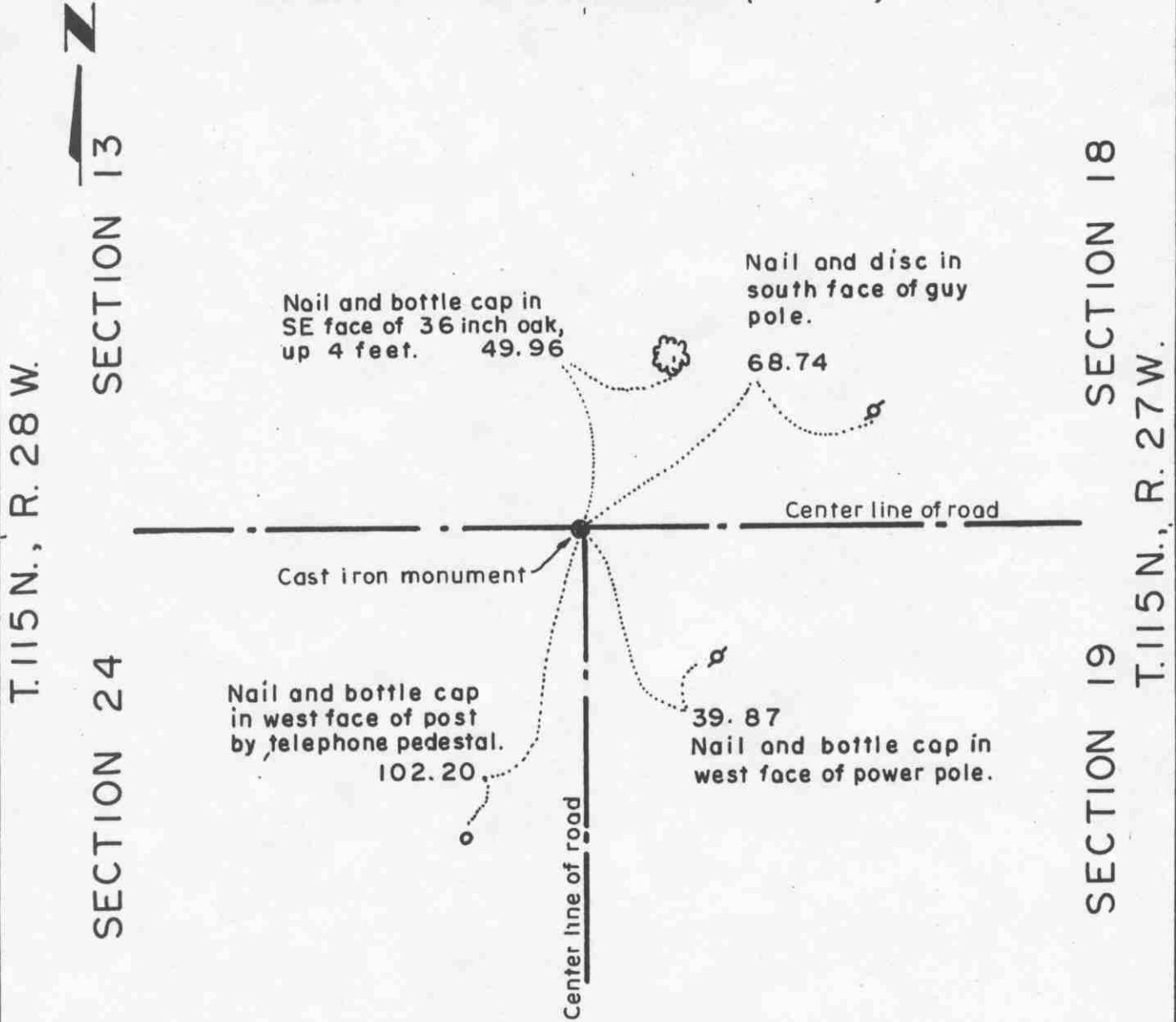
There being no evidence to the contrary, the monument set by Knutson is accepted as marking the location of the government corner.

May 15, 1995. We checked the reference ties to the monument.

Certificate of Location of Government Corner

Northeast corner, Section 24, Township 115 North, Range 28 West

SKETCH OF REFERENCE TIES (NO SCALE)



Statement of evidence relative to this corner location on sheet 2

I hereby certify that this document was prepared by me or under my direct supervision.

Willard Pellinen

Willard Pellinen
McLeod County Surveyor
License No. 9626.

Date Feb. 3, 1995

**OFFICE OF THE COUNTY RECORDER
MCLEOD COUNTY, MINNESOTA**

I hereby certify that this document was filed in this office at 9 o'clock A.M. on the 6th day of February, 19 95.

Carmen Helie Mulder, County Recorder

By _____, Deputy.

Document No. 264018

Certificate of Location of Government Corner
Northeast Corner, Section 24, Township 115 North, Range 28 West

1855. John Ryan of the General Land Office established this corner. He set a post and marked 3 six inch aspens and a 5 inch aspen for bearing trees.

1968. Dickman Knutson, county surveyor, found an iron pin which had been used by other surveyors as the section corner. This was on the center line intersection of roads east, west and south. Knutson replaced the iron pin with a McLeod County cast iron monument and took reference ties.

January, 1995. The monument set by Knutson is accepted as marking the location of the government corner. It fits long standing occupation lines (the roads) and it perpetuates the location of an older monument (the iron pin).

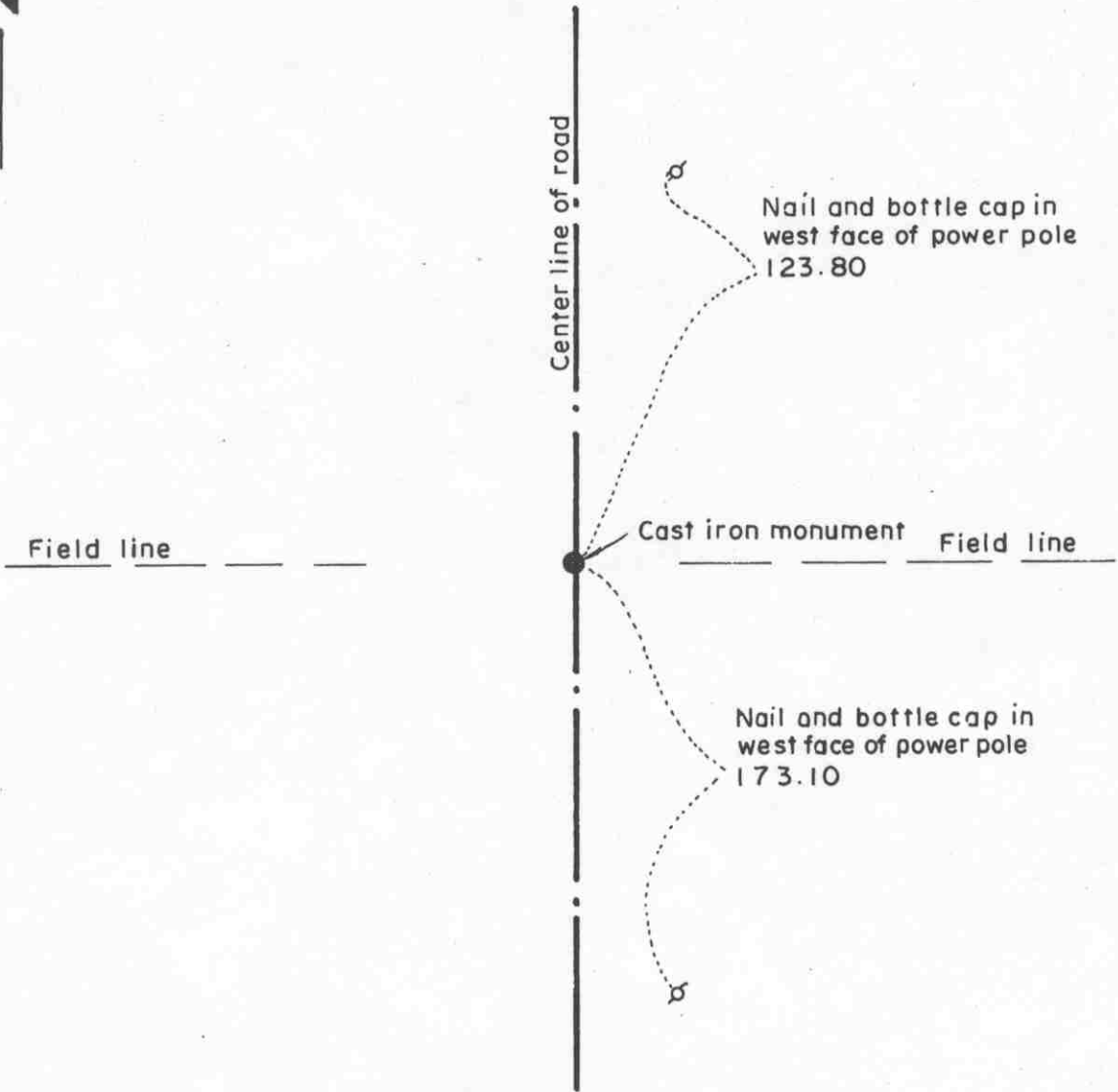
January 25, 1995. We found the monument in good condition down 14 inches below the surface of the bituminous road and took new reference ties.

Certificate of Location of Government Corner

East Quarter corner, Section 24, Township 115 North, Range 28 West

SKETCH OF REFERENCE TIES (NO SCALE)

SECTION 24, T.115N., R.28 W.



SECTION 19, T.115N., R.27 W.

Statement of evidence relative to this corner location on sheet 2

I hereby certify that this document was prepared by me or under my direct supervision.

Willard Pellinen
Willard Pellinen
McLeod County Surveyor
License No. 9626.

Date Feb 5, 1995

OFFICE OF THE COUNTY RECORDER MCLEOD COUNTY, MINNESOTA

I hereby certify that this document was filed in this office at 9 o'clock A.M. on the 6th day of February 19 95.

Carmen) Billie Mulder, County Recorder

By _____, Deputy.

Document No. 264019

Certificate of Location of Government Corner
East Quarter Corner, Section 24, Township 115 North, Range 28 West

1855. John Ryan of the General Land Office established this corner. He set a post and marked a six inch aspen and a 9 inch aspen for bearing trees.

1968. Dickman Knutson, county surveyor, found an iron pipe and replaced it with a McLeod County cast iron monument and took reference ties.

1995. The monument set by Knutson is accepted as marking the location of the government corner. It fits long standing occupation lines and it perpetuates the location of an older monument.

January 25, 1995. We checked the reference ties to the monument.

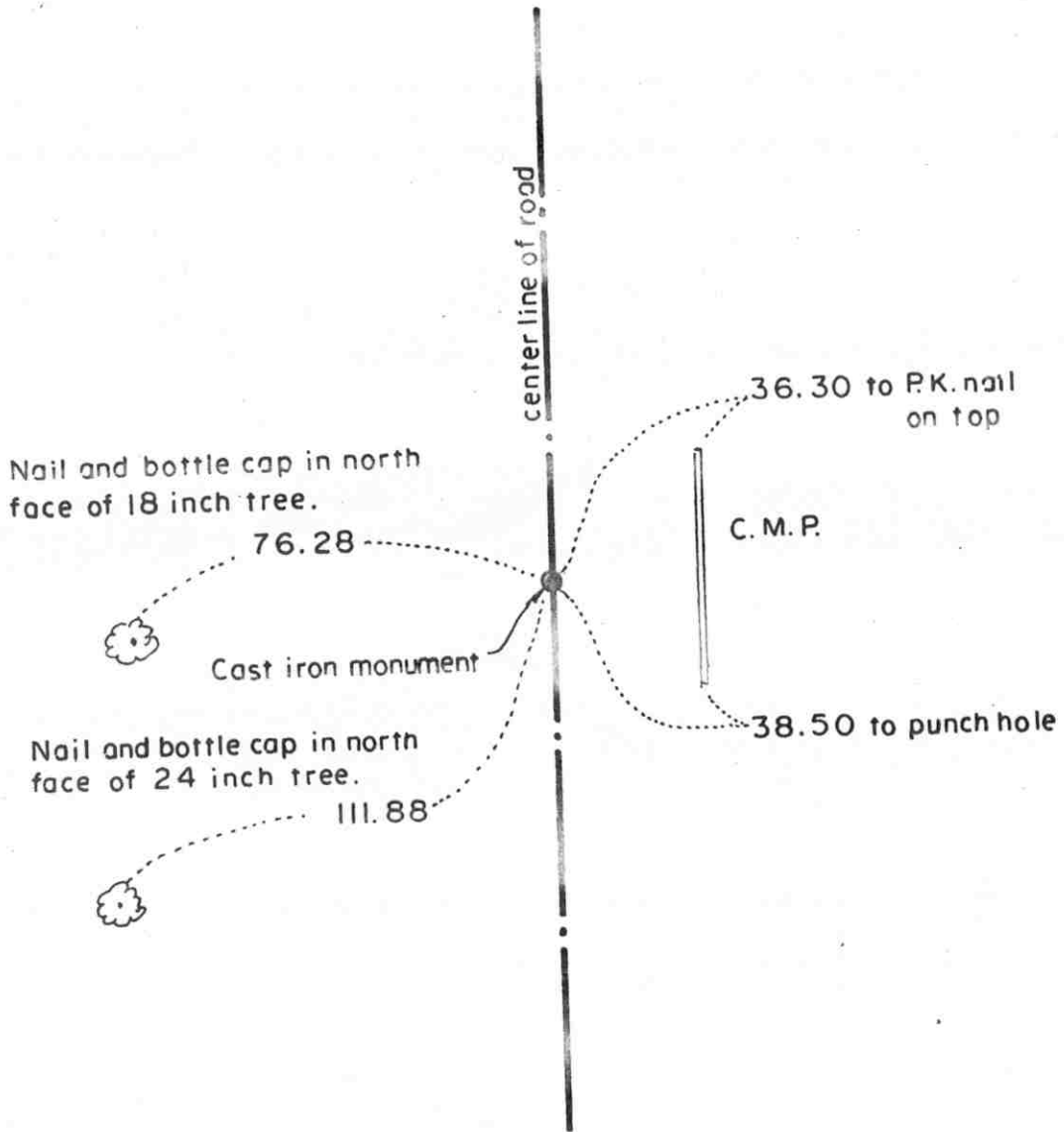
Certificate of Location of Government Corner

EAST QUARTER corner, Section 20, Township 115 North, Range 27 West

SKETCH OF REFERENCE TIES (NO SCALE)

SECTION 20

SECTION 21



Statement of evidence relative to this corner location on sheet 2

I hereby certify that this document was prepared by me or under my direct supervision.

Willard Pellinen
 Willard Pellinen
 McLeod County Surveyor
 License No. 9626.

Date Jan. 9, 1995

OFFICE OF THE COUNTY RECORDER
 MCLEOD COUNTY, MINNESOTA

I hereby certify that this document was filed in this office at 9 o'clock A. M. on the 13th day of January, 19 95.

Armen Postle Mulder, County Recorder

By _____, Deputy.

Document No. 263707

Certificate of Location of Government Corner
East Quarter Corner, Section 20, Township 115 North, Range 27 West

1856. E. N. Darling of the General Land Office originally established this corner. He set a post and marked a 5 inch and a 6 inch aspen for bearing trees.

May 14, 1974. Dickman Knutson, county surveyor, excavated for the corner, John Tupa from Hutchinson with a backhoe. They dug at the location pointed out by Lester Templin, who was 54 years old and had lived in the Northeast Quarter of Section 20 all his life. Knutson found no evidence of the government corner.

May 21, 1974. Knutson set a spike at the corner on a proration of county highway department distances. This is also the location as per Mr. Templin.

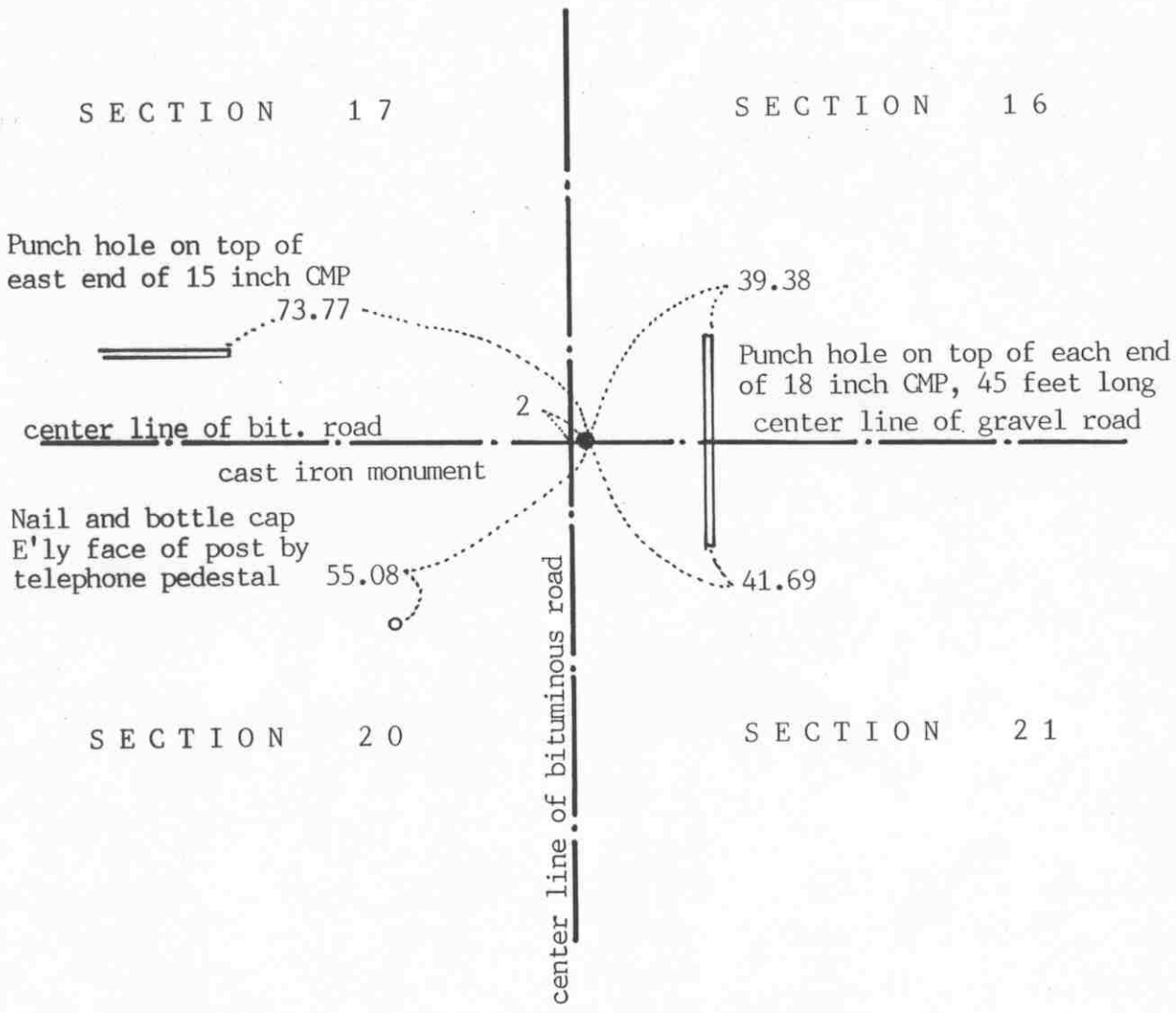
July 19, 1974. Knutson set a McLeod County cast iron monument at the corner and took available reference ties.

January, 1995. There being no evidence to the contrary, the monument set by Knutson is accepted as marking the quarter corner.

Certificate of Location of Government Corner

SKETCH OF REFERENCE TIES

(NO SCALE)



Statement of evidence relative to this corner on sheet 2

I hereby certify that this document was prepared by me or under my direct supervision.

Willard Pellinen
Willard Pellinen
McLeod County Surveyor
License No. 9626.

Date January 19, 1992

OFFICE OF THE COUNTY RECORDER
MCLEOD COUNTY, MINNESOTA.

I hereby certify that this document was filed in this office at 1 o'clock P.M. on the 27th day of January, 1992.

Carmen Ostlie, County Recorder.

By _____ Deputy.

Document No. 243058 NO FEE.

NORTHEAST _____ corner, Section 20, Township 115 North, Range 27 West

Certificate of Location of Government Corner

1856. E. N. Darling of the General Land Office established this corner. He set a post and marked a linden tree and 3 oaks for bearing trees.

May 13, 1974. McCombs Knutson Associates (Dickman Knutson, county surveyor) dug for the corner, John Tupa from Hutchinson with a backhoe. They found no evidence of the corner.

May 21, 1974. Knutson set the corner using Lew Merrill's 1954 distance from the west and County Highway Department's distance from the south. The corner falls on the center line of the east-west road and about 2 feet east of the center line of the north-south road, which is the approximate center line P.I. of the north-south road.

July 19, 1974. Knutson set a cast iron monument at the corner.

February 20, 1991. We found the monument in good condition but all the reference ties were gone. We took new available ties.

There being no evidence to the contrary, we accept the monument set by Knutson as marking the section corner. It fits occupation lines, the center line of the east west road and the center line P.I. of the north south road.

NORTH QUARTER corner, Section 20, Township 115 North, Range 27 West

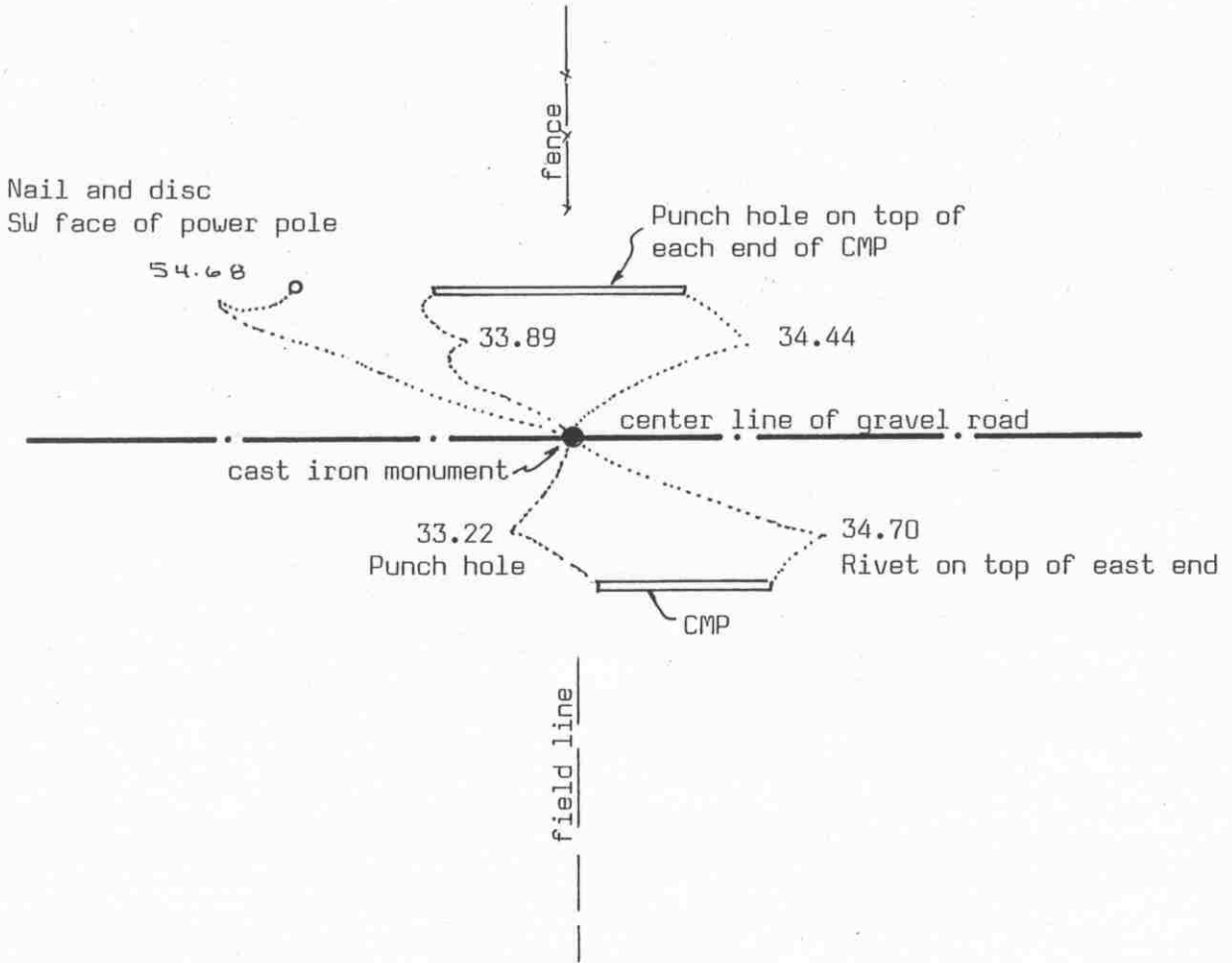
Certificate of Location of Government Corner



SKETCH OF REFERENCE TIES

(NO SCALE)

SECTION 17



SECTION 20

Statement of evidence relative to this corner location on sheet 2

I hereby certify that this document was prepared by me or under my direct supervision.

Willard Pellinen

Willard Pellinen
McLeod County Surveyor
License No. 9626

Date Dec. 22, 1993

OFFICE OF THE COUNTY RECORDER
MCLEOD COUNTY, MINNESOTA.

I hereby certify that this document was filed in this office at 9 o'clock A.M. on the 23rd day of December, 19 93.

Carmon Estelle Mulder, County Recorder

By _____, Deputy

Document No. 256682

Certificate of Location of Government Corner

1856. E. N. Darling of the General Land Office set a post in a marsh and marked an aspen and an oak for bearing trees.

July 12, 1954. Lewis Merrill, county surveyor, set an iron monument at the corner.

January 23, 1974. McCombs Knutson Associates (Dickman Knutson, county surveyor) chained the north line of Section 20 and set a temporary quarter corner on the center line of the east-west road in line with a fence to the north and a field line to the south.

May 14, 1974. Knutson dug for the corner, John Tupa from Hutchinson with a backhoe. They found no evidence of the government corner.

May 24, 1974. Knutson set an iron pipe on the center line of the road in line with the fence to the north and the field line to the south. Knutson took reference ties.

July 19, 1974. Knutson replaced the iron pipe with a McLeod County cast iron monument.

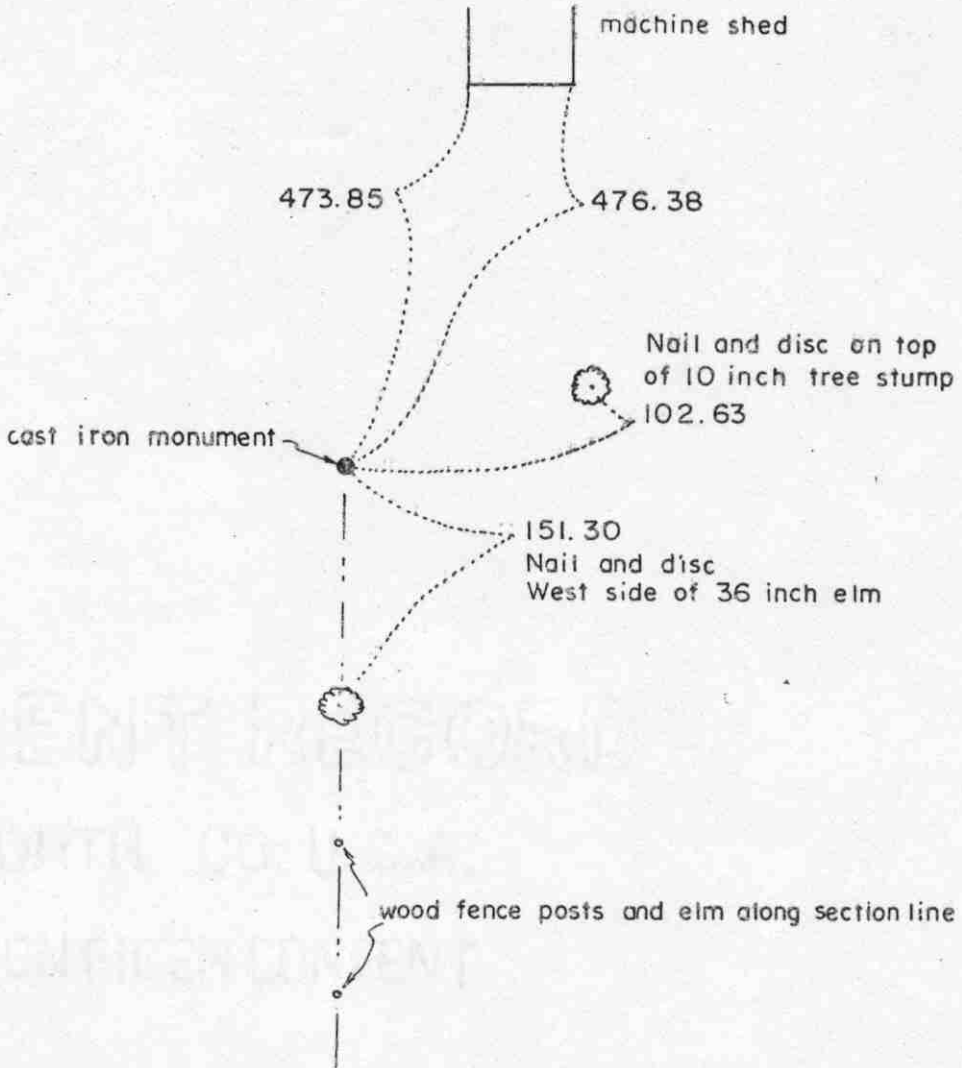
October 15, 1993. We found the monument in good condition and checked the reference ties.

The monument set by Knutson is accepted as marking the correct location of the quarter corner. It fits long standing occupation lines, the center line of the road and the fence to the north. We measured 2640.26 feet to the northwest corner and 2706.7 feet to the northeast corner of the section, compared with 1935 distances by Lew Merrill of 2640 and 2706.5 feet.

EAST QUARTER corner, Section 21, Township 115 North, Range 27 West

Certificate of Location of Government Corner

SKETCH OF REFERENCE TIES (NO SCALE)



12035

22035

Statement of evidence relative to this corner location on sheet 2

I hereby certify that this document was prepared by me or under my direct supervision.

Willard Pellinen
Willard Pellinen
McLeod County Surveyor
License No. 9626

Date June 19, 1990

OFFICE OF THE COUNTY RECORDER MCLEOD COUNTY, MINNESOTA.

I hereby certify that this document was filed in this office at 9 o'clock A.M. on the 9th day of July, 1990.

Carmen Ostlie, County Recorder

By _____, Deputy

Document No. 234296

EAST QUARTER corner, Section 21, Township 115 North, Range 27 West

Certificate of Location of Government Corner

1856. E.N. Darling of the General Land Office established this corner. He set a post and had reference ties to 2 bearing trees.

January 24, 1974. Vernon Graupman, 51 years old and has lived in the Northwest Quarter of Section 22 for 35 years, showed where there used to be an iron pipe. The iron had been bulldozed out by grading. He also said there was an elm tree about 150 feet south which was on the section line. Walter Stuedmann, 62 years old and has lived in the Southwest Quarter of Section 22 all his life, also said the elm tree was on the section line.

January 25, 1974. McCombs Knutson Associates (Dickman Knutson, county surveyor) chained the east line of Section 21 and set an iron stake at the location pointed out by Mr. Graupman. A lost corner position would fall about 2 feet north and 4 feet west of our corner.

July 19, 1974. Knutson replaced the iron stake with a McLeod County cast iron monument and took reference ties.

April 26, 1989. We found the monument in good condition and the reference ties good.

We accept the monument set by Knutson as marking the location of the quarter corner. This was an obliterated corner but the the point was located by the testimony of the adjoining land owners. There also were old wood fence posts on the east line of the Southeast Quarter of Section 21.

NORTHEAST corner, Section 21, Township 115 North, Range 27 West

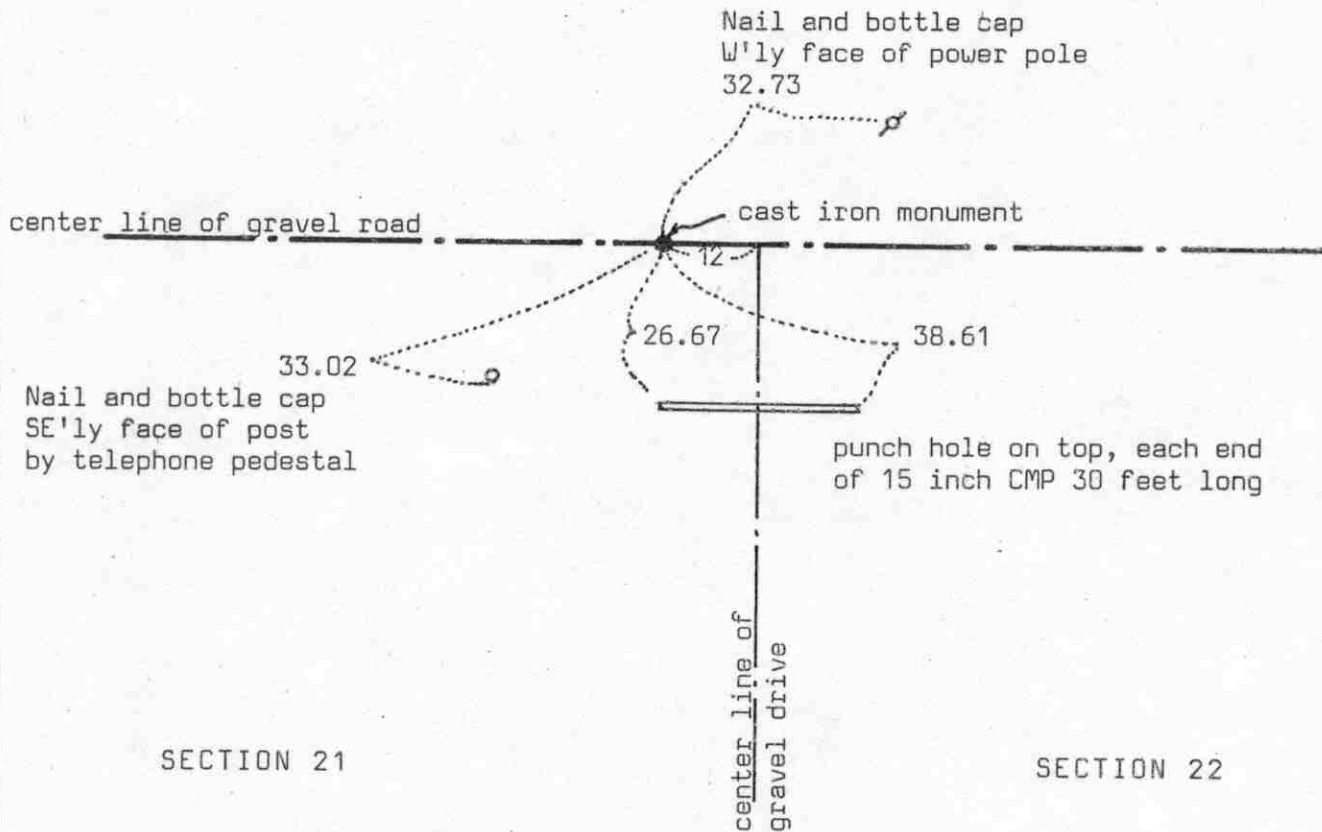
Certificate of Location of Government Corner

SKETCH OF REFERENCE TIES (NO SCALE)



SECTION 16

SECTION 15



SECTION 21

SECTION 22

Statement of evidence relative to this corner location on sheet 2

I hereby certify that this document was prepared by me or under my direct supervision.

Willard Pellinen

Willard Pellinen
McLeod County Surveyor
License No. 9626

Date June 19, 1990

OFFICE OF THE COUNTY RECORDER
MCLEOD COUNTY, MINNESOTA.

I hereby certify that this document was filed in this office at 9 o'clock A.M. on the 9th day of July, 1990.

Carmen Ostlie, County Recorder

By _____, Deputy

Document No. 234295

NORTHEAST corner, Section 22, Township 115 North, Range 27 West

Certificate of Location of Government Corner

1856. E.N. Darling of the General Land Office established this corner. He set a post and had 4 bearing trees.

January 7, 1964. Donald Schuette, 45 years old and has lived in the Southeast Quarter of Section 16 for 10 years, said there is a "marker" on the center line of the road on the west side of the drive to the south. William Frank, 69 years old, who has lived in the Northeast Quarter of Section 21 for 31 years, says the drive running south is all in Section 22.

January 23, 1974. McCombs Knutson Associates (Dickman Knutson, county surveyor) found a $\frac{1}{2}$ inch diameter iron pipe down 6 inches below the road surface. They took reference ties.

May 14, 1974. Knutson dug for the corner, (John Tupa from Hutchinson, with a backhoe) They found the iron pipe and a wood stake below the iron pipe. They dug deeper and wider but found nothing else.

July 19, 1974. Knutson set a McLeod County cast iron monument and took additional reference ties.

June 18, 1987. All the reference ties had been destroyed. We found the cast iron monument down 4 inches below the surface and took new reference ties.

April 26, 1989. We found the monument in good condition and the reference ties good.

We accept the iron pipe and wood stake found by Knutson as having perpetuated the correct location of the corner.

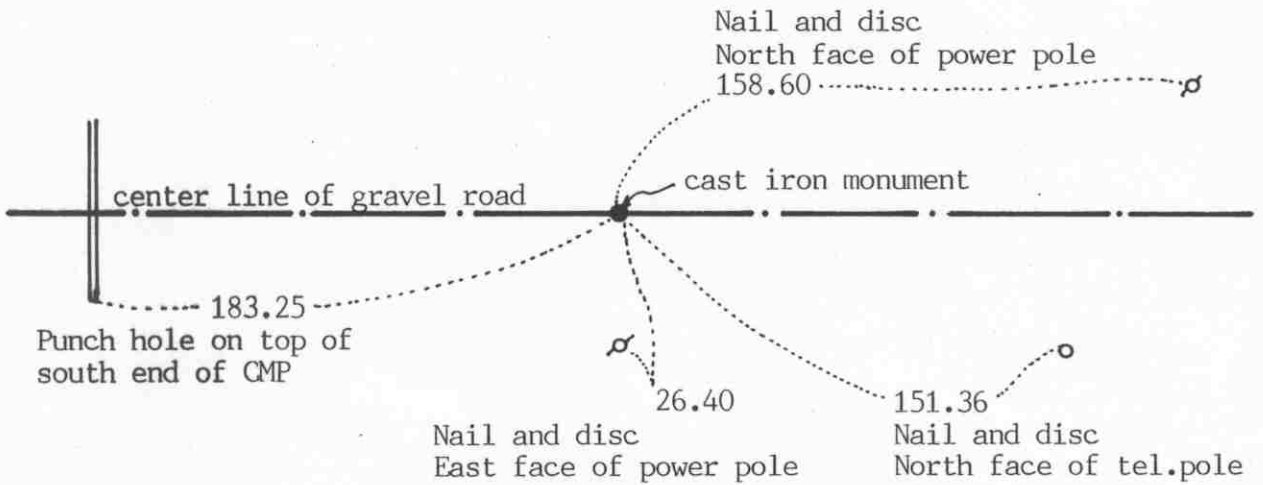
Certificate of Location of Government Corner

SKETCH OF REFERENCE TIES

(NO SCALE)



SECTION 16



SECTION 21

Statement of evidence relative to this corner on sheet 2

I hereby certify that this document was prepared by me or under my direct supervision.

Willard Pellinen

Willard Pellinen
McLeod County Surveyor
License No. 9626.

Date January 19, 1992

OFFICE OF THE COUNTY RECORDER
MCLEOD COUNTY, MINNESOTA.

I hereby certify that this document was filed in this office at 1 o'clock P.M. on the 27th day of January, 1992.

Carmen Ostlie, County Recorder.

By _____ Deputy.

Document No. 243059 NO FEE.

Certificate of Location of Government Corner

1856. E. N. Darling of the General Land Office set a post and marked 2 aspens for bearing trees.

January 23, 1974. McCombs Knutson Associates (Dickman Knutson, county surveyor) measured the north line of Section 21 and set a temporary quarter corner on the center line of the east-west road in line with a field line to the south.

May 14, 1974. Knutson dug for the corner (John Tupa from Hutchinson with a backhoe) Down 2 feet below the road surface they found a rotted wood stake. They took ties.

May 21, 1974. Knutson set a spike at the corner and took additional reference ties.

July 19, 1974. Knutson set a McLeod County cast iron monument.

June 18, 1987. We found the top of the monument had been broken off, dug and found the bottom of the monument down 16 inches below the road surface. We reset the top of the monument using the reference ties, and left the bottom of the monument in place.

February 20, 1991. We found the top of the monument ok and checked the reference ties.

The cast iron monument is accepted as the location of the corner because it perpetuates the location of the old wood stake which may have perpetuated the location of the original corner or may have been the original post set in 1856.

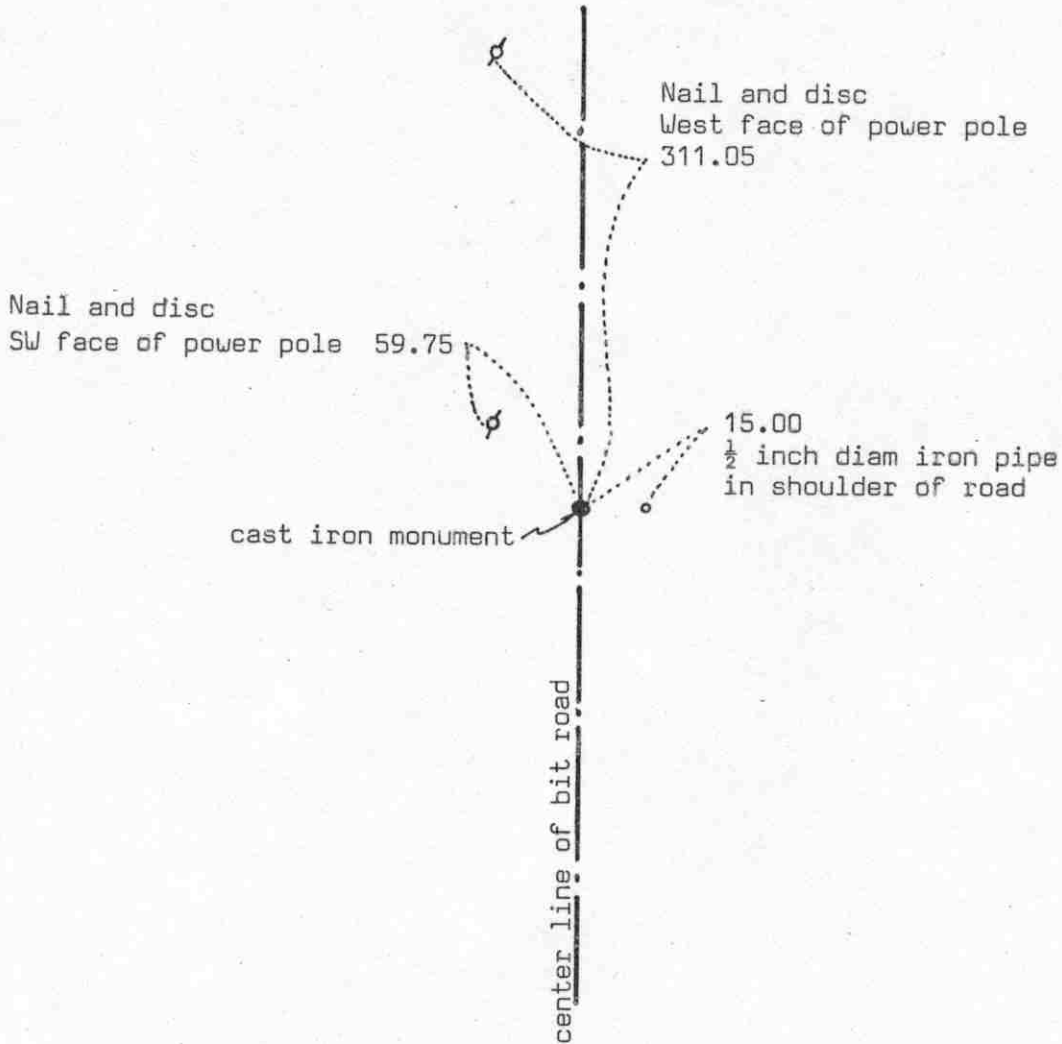
Certificate of Location of Government Corner



SKETCH OF REFERENCE TIES (NO SCALE)

SECTION 22

SECTION 23



Statement of evidence relative to this corner location on sheet 2

I hereby certify that this document was prepared by me or under my direct supervision.

Willard Pellinen
 Willard Pellinen
 McLeod County Surveyor
 License No. 9626

Date July 4, 1990

OFFICE OF THE COUNTY RECORDER
 MCLEOD COUNTY, MINNESOTA.

I hereby certify that this document was filed in this office at 9 o'clock A.M. on the 9th day of July, 1990.

Carmen Ostlie, County Recorder

By _____, Deputy

Document No. 234298

EAST QUARTER corner, Section 22, Township 115 North, Range 27 West

Certificate of Location of Government Corner

1856. This corner was originally set by E.N. Darling of the General Land Office. He set a post and had 2 bearing trees.

November 3, 1941. County highway department field notes show an iron pin at the corner within 2 feet of being on a split between the section corners.

October 28, 1968. McCombs Knutson Associates (Dickman Knutson, county surveyor) found an iron pin on the center line of the bituminous road very nearly on a split between the section corners. A straight line between this point and the east quarter corner of Section 23 hits a fence at the center of Section 23. The found iron pin was about 6 feet north of field lines running east and west.

August 15, 1973. Knutson set a McLeod County cast iron monument in place of the iron pin and took reference ties.

May 9, 1989. We found the monument in good condition and the reference ties good.

NORTHEAST corner, Section 22, Township 115 North, Range 27 West

Certificate of Location of Government Corner

SKETCH OF REFERENCE TIES (NO SCALE)



SECTION 15

SECTION 14

Nail and bottle cap
East face of power pole up 3 feet
269.45

Nail and bottle cap
North face of power pole
Up 3 feet
48.02

Nail and bottle cap
North face of power pole Up 1 foot
195.05

fence

cast iron monument

Nail and bottle cap
East face of power pole
Up 1 foot
268.79

center line of bit. road

SECTION 22

SECTION 23

Statement of evidence relative to this corner location on sheet 2

I hereby certify that this document was prepared by me or under my direct supervision.

Willard Pellinen

Willard Pellinen
McLeod County Surveyor
License No. 9626

Date July 1, 1990.

OFFICE OF THE COUNTY RECORDER
MCLEOD COUNTY, MINNESOTA.

I hereby certify that this document was filed in this office at 9 o'clock A.M. on the 9th day of July, 1990.

Carmen Helie, County Recorder

By _____, Deputy

Document No. 234297

Certificate of Location of Government Corner

1856. E.N. Darling of the General Land Office established this corner. He set a post and had reference ties to 4 bearing trees.

1941. County Highway Department field notes show an iron pin at this corner.

October, 1975. Dickman Knutson, county surveyor, dug for the corner and found an iron pin down 2 feet below the road surface.

November 25, 1975. Knutson set a spike at the corner and took additional reference ties.

May 26, 1982. We found the spike set by Knutson and replaced it with a McLeod County cast iron monument. We took new reference ties, old ties were gone.

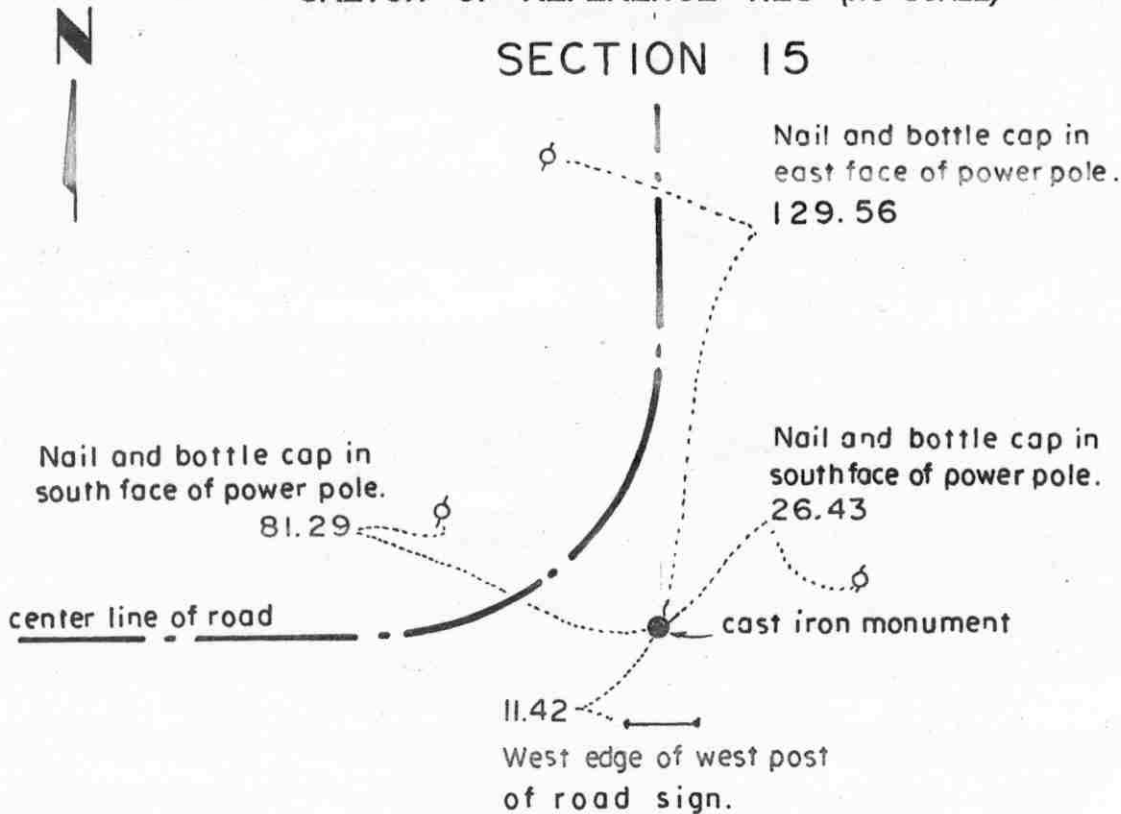
May 8, 1989. We found the monument in good condition and the reference ties good.

Certificate of Location of Government Corner

NORTH QUARTER corner, Section 22, Township 115 North, Range 27 West

SKETCH OF REFERENCE TIES (NO SCALE)

SECTION 15



SECTION 22

Statement of evidence relative to this corner location on sheet 2

I hereby certify that this document was prepared by me or under my direct supervision.

Willard Pellinen
Willard Pellinen
McLeod County Surveyor
License No. 9626.

Date Jan. 9, 1995

OFFICE OF THE COUNTY RECORDER
MCLEOD COUNTY, MINNESOTA

I hereby certify that this document was filed in this office at 9 o'clock A.M. on the 13th day of January, 1995.

(Carmen) Helie Mulder, County Recorder

By _____, Deputy.

Document No. 263708

Certificate of Location of Government Corner

North Quarter Corner, Section 22, Township 115 North, Range 27 West

1856. E. N. Darling of the General Land Office originally established this corner. He set a post and marked 2 trees for bearing trees.

July 27, 1972. Kenneth Mackenthun, 45 years old and lived in the Northeast Quarter of Section 22, said there is a stone at the corner which has been accepted by adjoining land owners as the quarter corner. Dickman Knutson, county surveyor, found the stone, sharp point up about 5 inches above the surface of the ground. This was on the center line P. I. of the roads running west and north, field line to the south and a power pole line to the east.

August 23, 1972. Knutson dug the stone out and replaced it with a McLeod County cast iron monument and buried the stone near the monument. The stone was about 10 inches by 10 inches by 24 inches long.

June 6, 1987. We found the monument in good condition and took new reference ties.

January, 1995. The monument set by Knutson is accepted as marking the correct location of the quarter corner. It fits long standing occupation lines and it perpetuates the location of an older monument (the stone).

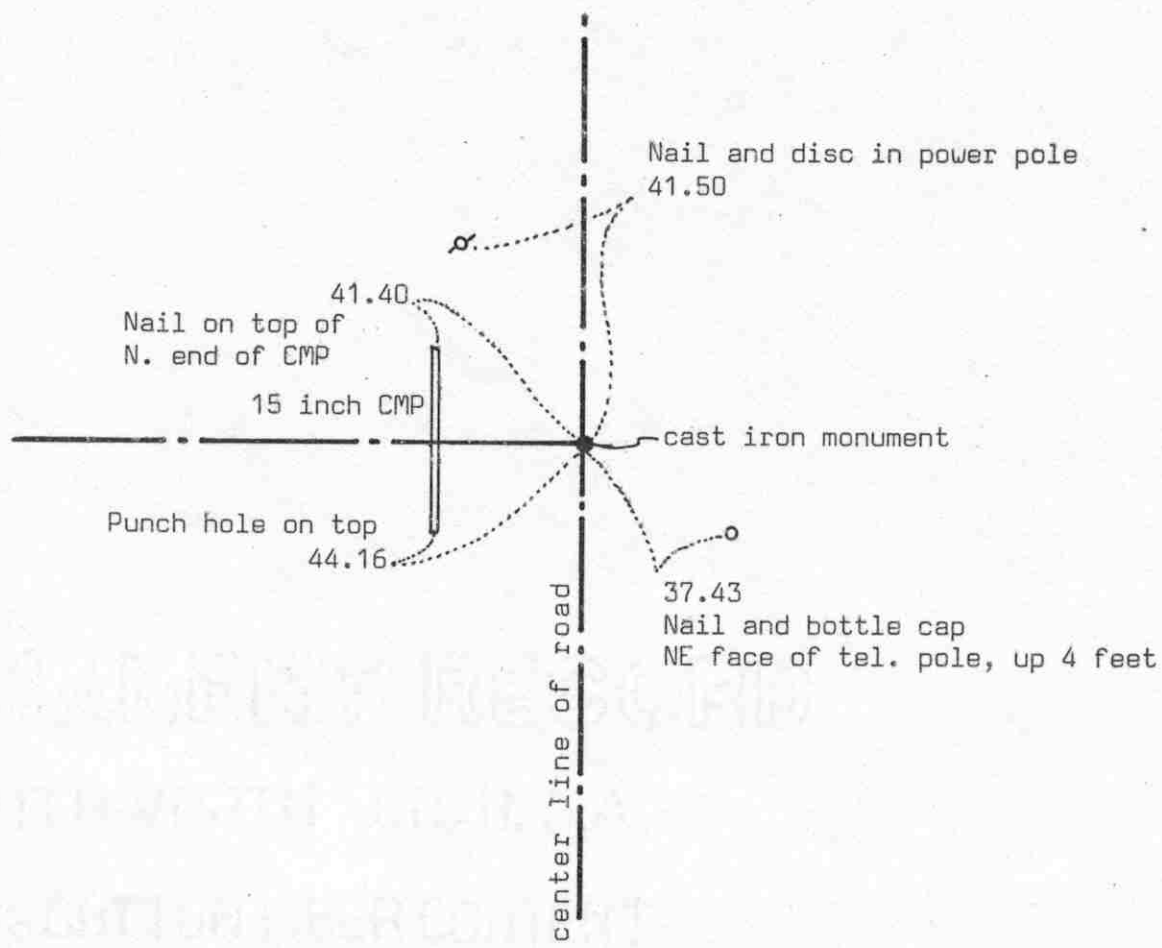
Certificate of Location of Government Corner

SKETCH OF REFERENCE TIES (NO SCALE)



SECTION 23

SECTION 24



Statement of evidence relative to this corner location on sheet 2

I hereby certify that this document was prepared by me or under my direct supervision.

Willard Pellinen

Willard Pellinen
McLeod County Surveyor
License No. 9626

Date July 1, 1990

OFFICE OF THE COUNTY RECORDER
MCLEOD COUNTY, MINNESOTA.

I hereby certify that this document was filed in this office at 9 o'clock A.M. on the 9th day of July, 1990.

Carman Ostlie, County Recorder

By _____, Deputy

Document No. 234299

Certificate of Location of Government Corner

1856. E.N. Darling of the General Land Office established this corner. This was also meander corner NO. 2 which was on the north side of a lake. (lake has since been drained) He set a post and had reference ties to 2 bearing trees.

October, 1968. Dickman Knutson, county surveyor, dug for the corner. (John Tupa from Hutchinson, with a backhoe) They found nothing. Mr. Alfred Stockman, Township supervisor, who lives in the Northeast Quarter of Section 26 and Mr. Fred Franke, who lives in the East Half of the Northwest Quarter of Section 23, both say the center line intersection of the roads is the correct location of the quarter corner.

February 23, 1976. Knutson set a spike at the center line intersection and took reference ties.

May 26, 1982. We replaced the spike with a McLeod County cast iron monument and took additional reference ties.

May 8, 1989. We found the cast iron monument in good condition and the reference ties good.

We believe the location of this corner had been perpetuated by the center line of the township roads.

Certificate of Location of Government Corner

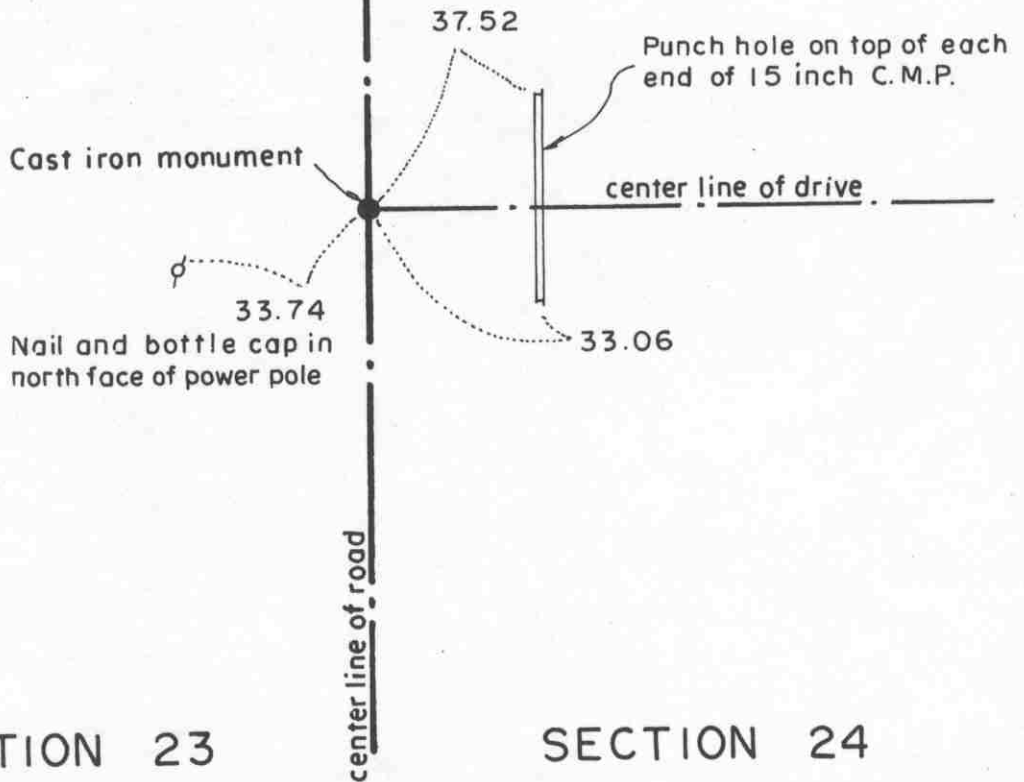
NORTHEAST corner, Section 23, Township 115 North, Range 27 West

SKETCH OF REFERENCE TIES (NO SCALE)



SECTION 14

SECTION 13



SECTION 23

SECTION 24

Statement of evidence relative to this corner location on sheet 2

I hereby certify that this document was prepared by me or under my direct supervision.

Willard Pellinen
Willard Pellinen
McLeod County Surveyor
License No. 9626.

Date April 17, 1995

OFFICE OF THE COUNTY RECORDER MCLEOD COUNTY, MINNESOTA

I hereby certify that this document was filed in this office at 9 o'clock A.M. on the 24th day of Apr 19 95.

Carmen Dotlie Mulder, County Recorder

By _____, Deputy.

Document No. 265310

Certificate of Location of Government Corner
Northeast Corner, Section 23, Township 115 North, Range 27 West

1856. E. N. Darling of the General Land Office established this corner. He set a post and marked 4 aspens for bearing trees.

1968. Dickman Knutson, county surveyor, dug for the corner and found an iron pipe. This location has been accepted as the section corner by adjoining land owners.

November 22, 1971. Knutson replaced the iron pipe with a McLeod County cast iron monument.

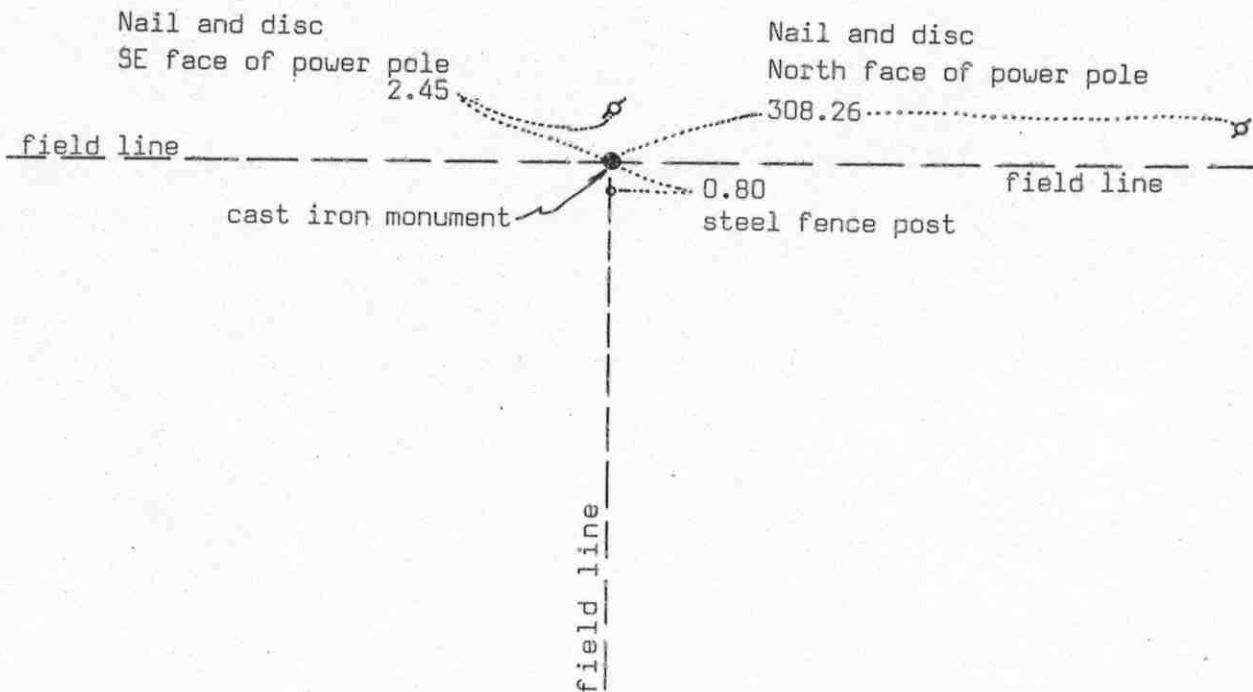
January 1995. The monument set by Knutson is accepted as marking the correct location of the government corner. It fits long standing occupation lines (the center line of the north-south road and the fence to the west) and it perpetuates the location of an older monument.

February 3, 1995. We found the monument in good condition down 12 inches below the surface of the gravel road and took new reference ties.

Certificate of Location of Government Corner

SKETCH OF REFERENCE TIES (NO SCALE)

SECTION 14



SECTION 23

Statement of evidence relative to this corner location on sheet 2

I hereby certify that this document was prepared by me or under my direct supervision.

Willard Pellinen

Willard Pellinen
McLeod County Surveyor
License No. 9626

Date July 1, 1990

OFFICE OF THE COUNTY RECORDER
MCLEOD COUNTY, MINNESOTA.

I hereby certify that this document was filed in this office at 9 o'clock A.M. on the 9th day of July, 1990.

Carmen Ostlie, County Recorder

By _____, Deputy

Document No. 234300

NORTH QUARTER corner, Section 23, Township 115 North, Range 27 West

Certificate of Location of Government Corner

1856. This corner was established by E.N. Darling of the General Land Office. He set a post and had ties to 2 bur oaks.

August 3, 1973. McCombs Knutson Associates (Dickman Knutson, county surveyor) found a $\frac{1}{2}$ inch diameter iron rod at the intersection of field lines south, east and west and a steel fence post by the iron rod.

August 15, 1973. Knutson set a McLeod County cast iron monument in place of the iron rod and took reference ties.

September 11, 1978. Knutson found the monument ok and the reference ties ok.

May 8, 1989. We found the monument in good condition and the reference ties still good.

There being no evidence to the contrary, we accept the iron rod found by Knutson as having perpetuated the correct location of the quarter corner.

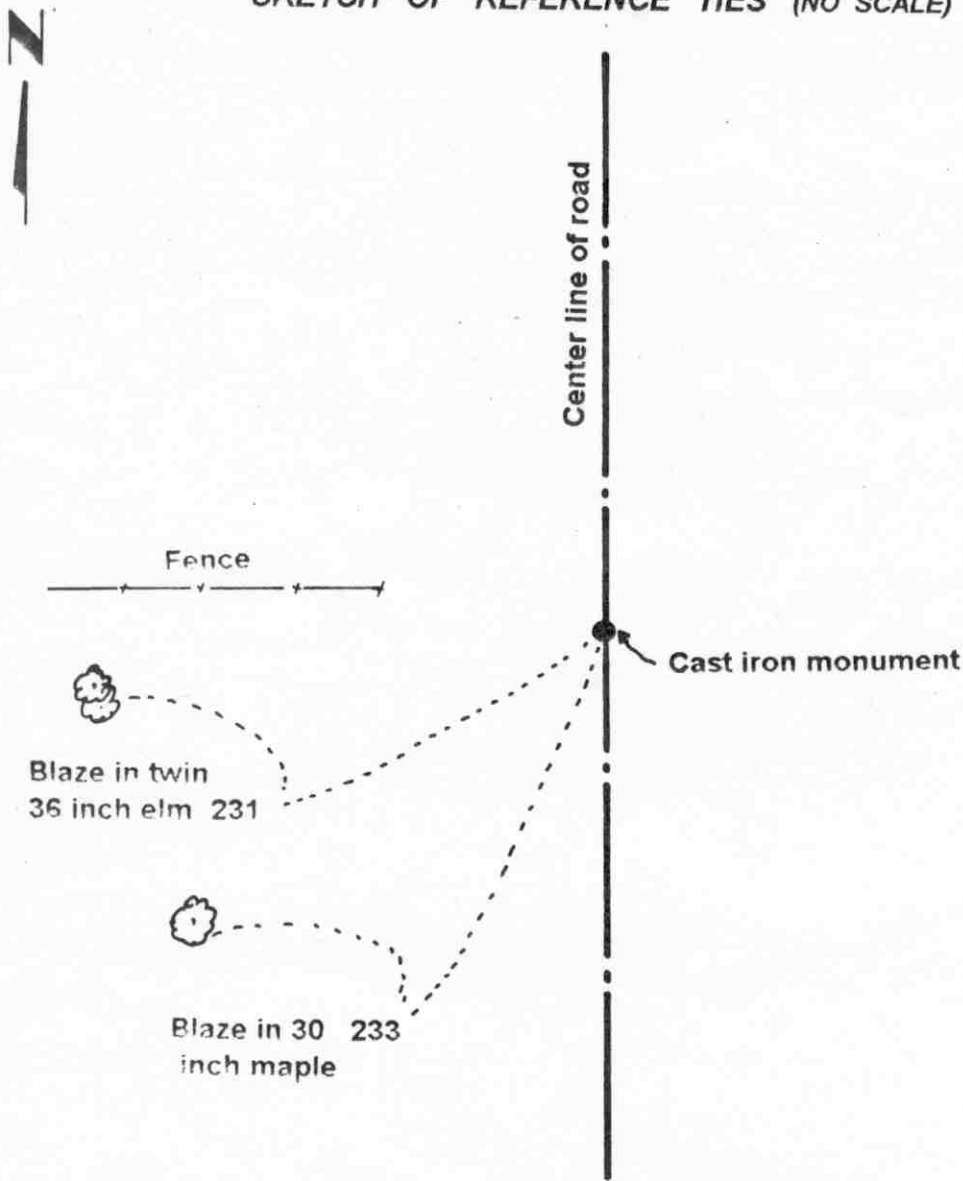
Certificate of Location of Government Corner

EAST QUARTER corner, Section 24, Township 115 North, Range 27 West

SKETCH OF REFERENCE TIES (NO SCALE)

SECTION 24, T. 115 N., R. 27 W.

SECTION 19, T. 115 N., R. 26 W.



Statement of evidence relative to this corner location on sheet 2

I hereby certify that this document was prepared by me or under my direct supervision.

Willard Pellinen
 Willard Pellinen
 McLeod County Surveyor
 License No. 9626

Date Oct. 9, 1995

**OFFICE OF THE COUNTY RECORDER
 MCLEOD COUNTY, MINNESOTA**

I hereby certify that this document was filed in this office at 9 o'clock A. M. on the 13th day of October 19 95.

Carmen Ostlie Ogulder, County Recorder

By _____, Deputy.

Document No. 268584

Certificate of Location of Government Corner
East Quarter Corner, Section 24, Township 115 North, Range 27 West

1855. John Ryan of the General Land Office originally established this corner.

1932. E. L. Higgins, surveyor set the quarter corner on line and half way between the section corners.

August 31, 1971. The Carver County Surveyor excavated for the corner with a backhoe but found no evidence of the government corner.

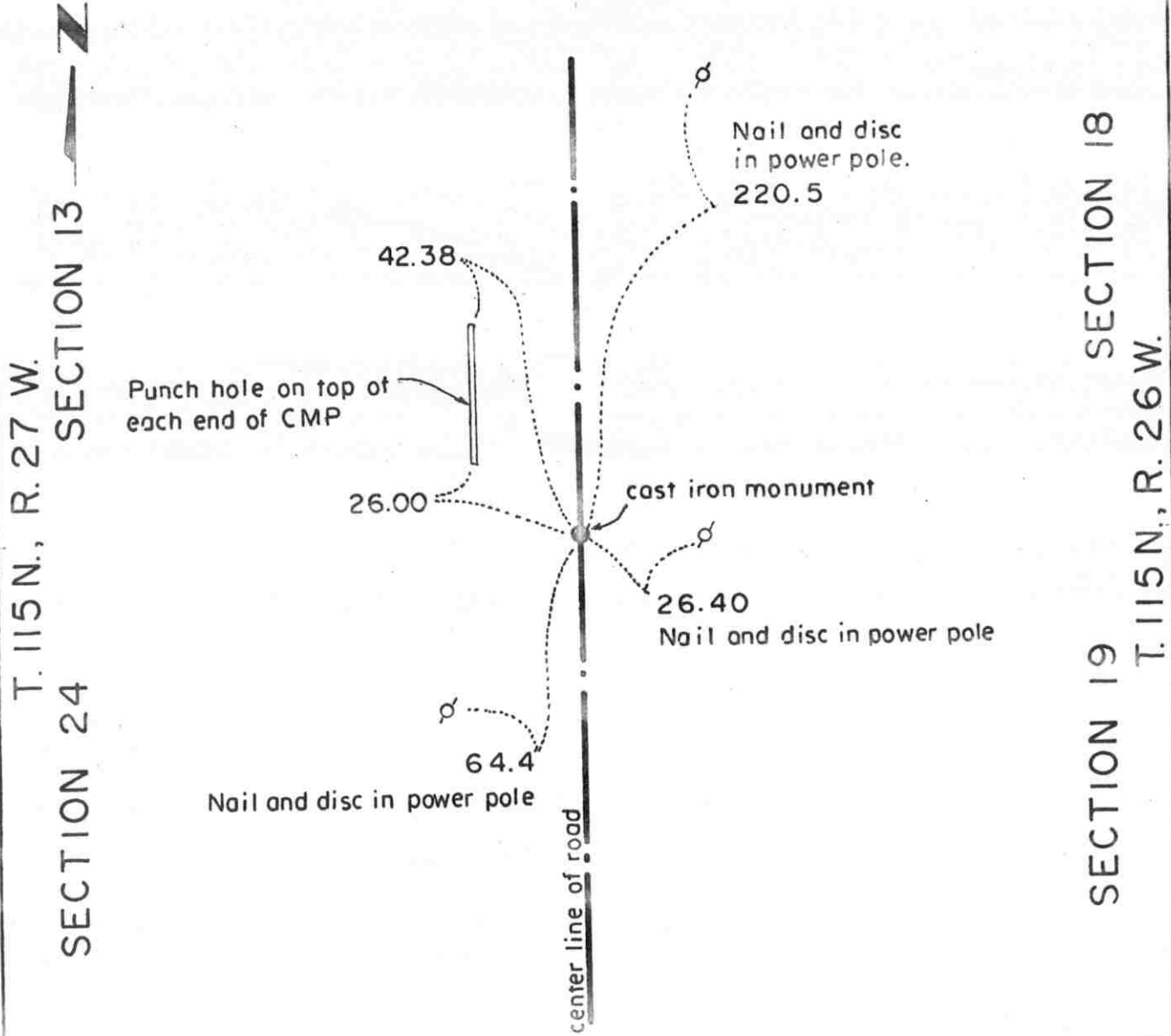
The Carver County Surveyor set a cast iron monument on a straight line and half way between the section corners and took available ties. Dickman Knutson, McLeod County Surveyor accepted this location as marking the government corner.

July, 1993. We checked the reference ties.

Certificate of Location of Government Corner

NORTHEAST corner, Section 24, Township 115 North, Range 27 West

SKETCH OF REFERENCE TIES (NO SCALE)



Statement of evidence relative to this corner location on sheet 2

I hereby certify that this document was prepared by me or under my direct supervision.

Willard Pellinen
 Willard Pellinen
 McLeod County Surveyor
 License No. 9626.

Date Jan 9, 1995

**OFFICE OF THE COUNTY RECORDER
 MCLEOD COUNTY, MINNESOTA**

I hereby certify that this document was filed in this office at 9 o'clock A. M. on the 13th day of January, 19 95.

Carmen Kottlin Muder County Recorder

By _____, Deputy.

Document No. 263709

Certificate of Location of Government Corner
Northeast Corner, Section 24, Township 115 North, Range 27 West

July, 1855. John Ryan of the General Land Office established this corner. He set a post and marked an aspen, an elm and 2 oaks for bearing trees.

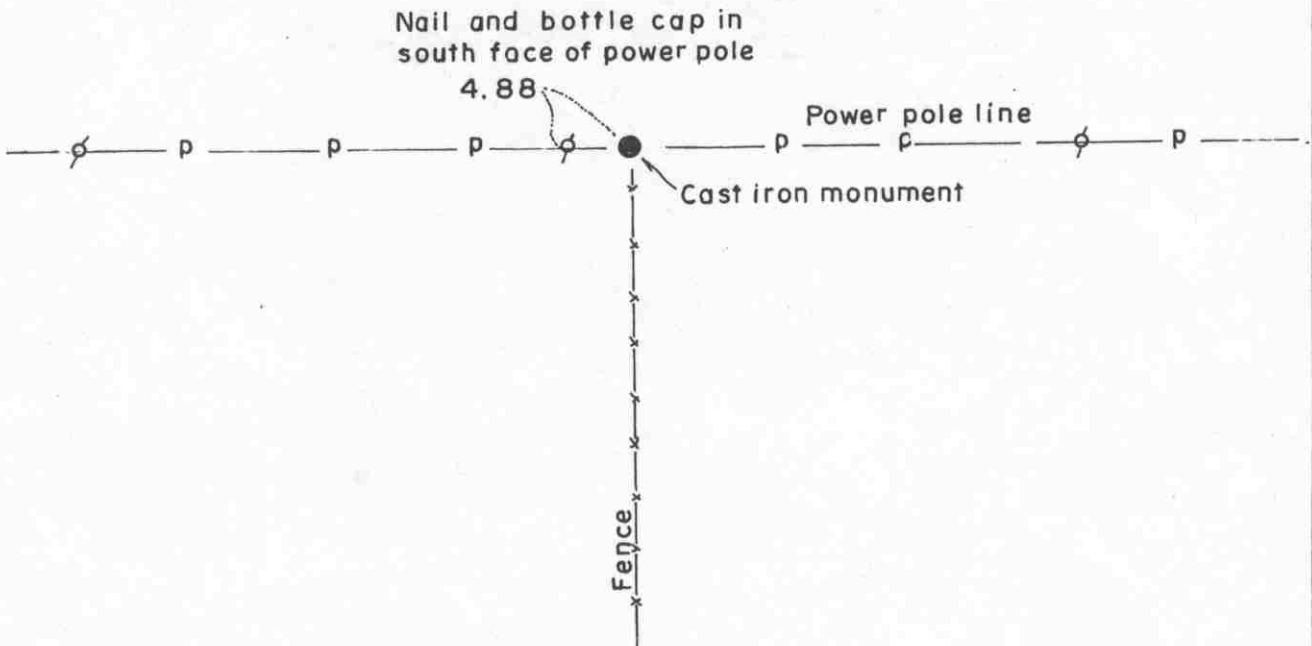
1971, The Carver County Surveyor found a limestone monument and replaced it with a cast iron monument. This location was also accepted by Dickman Knutson, McLeod County Surveyor as marking the section corner.

Certificate of Location of Government Corner

NORTH QUARTER corner, Section 24, Township 115 North, Range 27 West

SKETCH OF REFERENCE TIES (NO SCALE)

SECTION 13



SECTION 24

Statement of evidence relative to this corner location on sheet 2

I hereby certify that this document was prepared by me or under my direct supervision.

Willard Pellinen
Willard Pellinen
McLeod County Surveyor
License No. 9626.

Date May 15, 1995

OFFICE OF THE COUNTY RECORDER
MCLEOD COUNTY, MINNESOTA

I hereby certify that this document was filed in this office at 9 o'clock A. M. on the 18th day of May 19 95.

Carmen Estlie Mulder, County Recorder

By _____, Deputy.

Document No. 265810

Certificate of Location of Government Corner
North Quarter Corner, Section 24, Township 115 North, Range 27 West

1856. E. N. Darling of the General Land Office originally established this corner. He set a post and marked a 5 inch aspen and a 5 inch oak for bearing trees.

1976. Adjoining land owners have accepted the intersection of an east-west power pole line and a fence to the south as the quarter corner.

February 24, 1976. Orlin Dammann, 44 years old and had lived in the Southeast Quarter of Section 13 all his life said the old fence corner post is the corner.

September 11, 1978. Dickman Knutson, county surveyor, set a cast iron monument at the intersection of the power pole line and the fence and took reference ties.

February 2, 1995. We checked the reference ties.

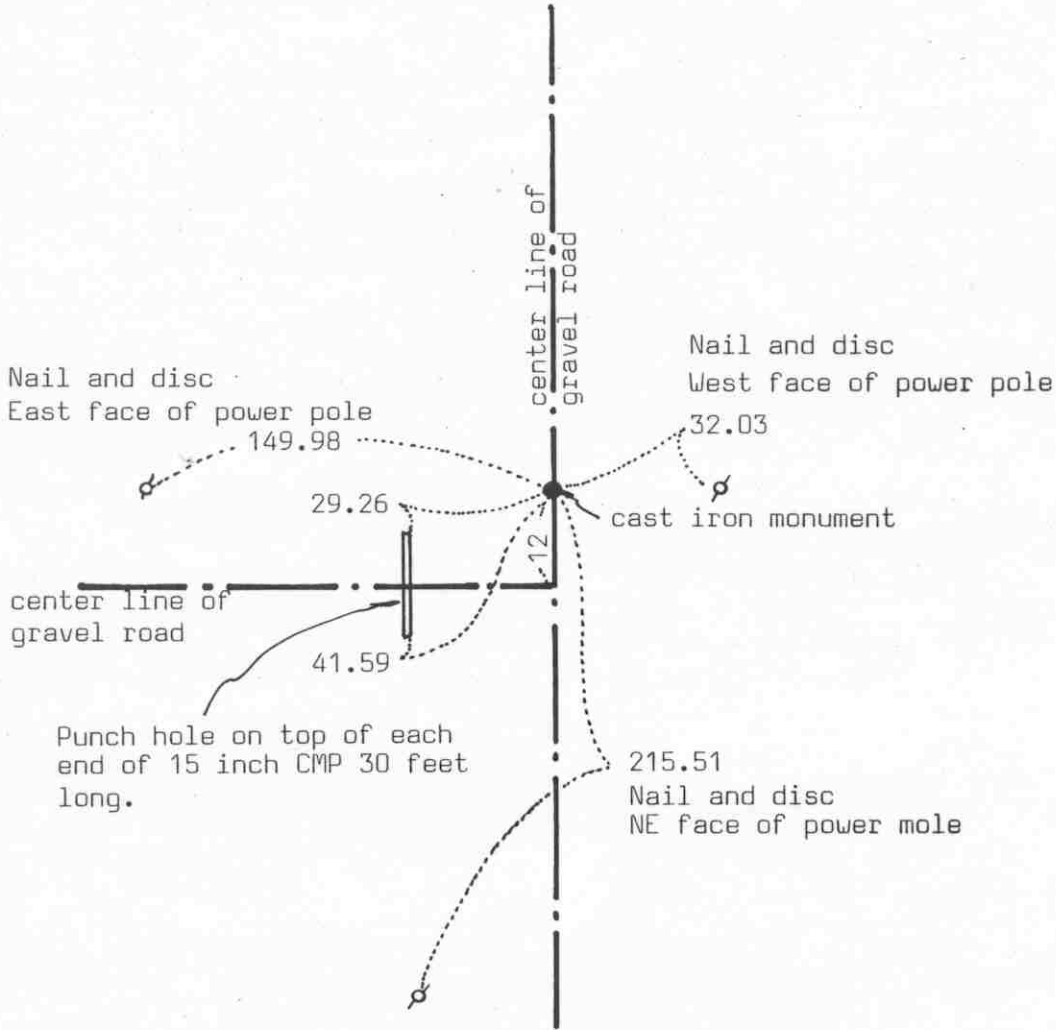
EAST QUARTER corner, Section 25, Township 115 North, Range 27 West

Certificate of Location of Government Corner

SKETCH OF REFERENCE TIES (NO SCALE)

SECTION 25, T. 115 N., R. 27 W.

SECTION 30, T. 115 N., R. 26 W.



Statement of evidence relative to this corner location on sheet 2

I hereby certify that this document was prepared by me or under my direct supervision.

Willard Pellinen
 Willard Pellinen
 McLeod County Surveyor
 License No. 9626

Date Jan. 13, 1991

OFFICE OF THE COUNTY RECORDER
 MCLEOD COUNTY, MINNESOTA.

I hereby certify that this document was filed in this office at 9 o'clock A. M. on the 22nd day of Jan, 19 91.

Carmen Ostlie, County Recorder
 By _____, Deputy

Document No. 237190

East Quarter _____ corner, Section 25, Township 115 North, Range 27 West

Certificate of Location of Government Corner

July, 1855. John Ryan of the General Land Office established this corner. He set a post and marked an elm and a bur oak for bearing trees.

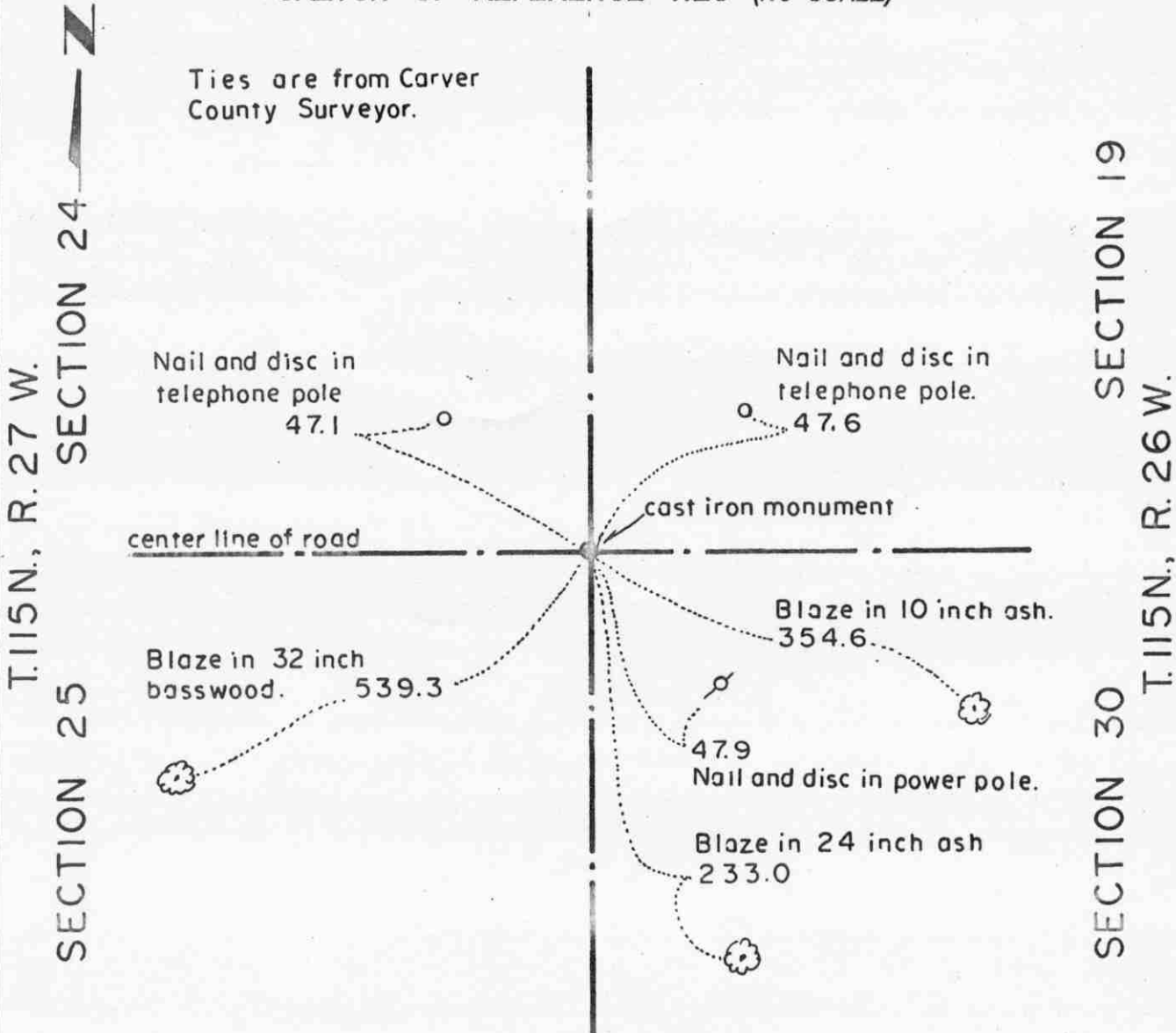
July 31, 1971. The Carver County Surveyor dug for the corner and found a 2 foot long cut granite stone down 18 inches below the road surface. He set a cast iron monument and took reference ties.

November 28, 1989. We found the monument in good condition down 8 inches below the road surface and took reference ties.

Certificate of Location of Government Corner

NORTHEAST corner, Section 25, Township 115 North, Range 27 West

SKETCH OF REFERENCE TIES (NO SCALE)



Statement of evidence relative to this corner location on sheet 2

I hereby certify that this document was prepared by me or under my direct supervision.

Willard Pellinen
 Willard Pellinen
 McLeod County Surveyor
 License No. 9626.

Date Jan 9, 1995

OFFICE OF THE COUNTY RECORDER MCLEOD COUNTY, MINNESOTA

I hereby certify that this document was filed in this office at 9 o'clock A.M. on the 13th day of January, 1995.

Carmin Ottilie Mulder, County Recorder

By _____, Deputy.

Document No. 263710

Certificate of Location of Government Corner
Northeast Corner, Section 25, Township 115 North, Range 27 West

1855. John Ryan of the General Land Office established this corner. He set a post in a marsh and marked 2 elms, an aspen and an oak for bearing trees.

July, 1971. The Carver County Surveyor found a limestone and set a Carver County cast iron monument at the corner. This location was accepted by Dickman Knutson, McLeod County Surveyor.

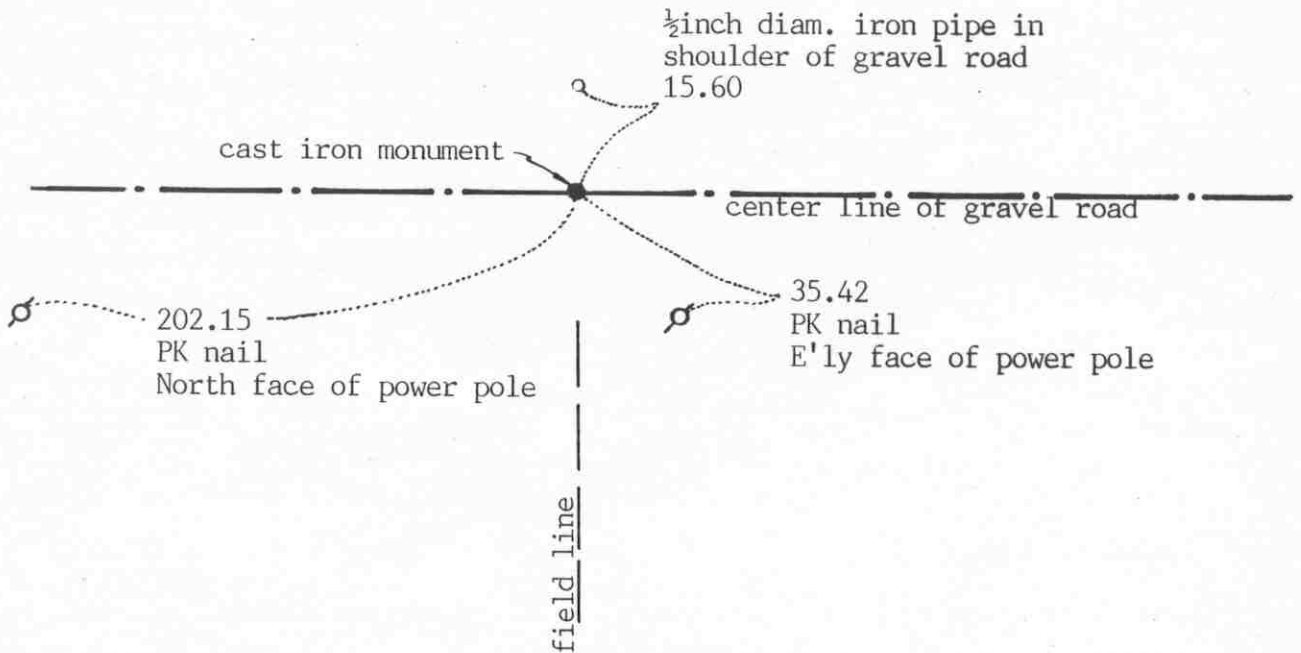
NORTH QUARTER corner, Section 25, Township 115 North, Range 27 West

Certificate of Location of Government Corner

SKETCH OF REFERENCE TIES

(NO SCALE)

SECTION 24



SECTION 25

Statement of evidence relative to this corner location on sheet 2

I hereby certify that this document was prepared by me or under my direct supervision.

Willard Pellinen

Willard Pellinen
McLeod County Surveyor
License No. 9626

Date Jan. 13, 1991

OFFICE OF THE COUNTY RECORDER
MCLEOD COUNTY, MINNESOTA.

I hereby certify that this document was filed in this office at 9 o'clock A.M. on the 22nd day of Jan, 1991.

Carmen Ostlie, County Recorder

By _____, Deputy

Document No. 237191

Certificate of Location of Government Corner

1856. E.N. Darling of the General Land Office established this corner. He set a post and marked a bur oak and an aspen as bearing trees.

January 8, 1974. Herman Buckentin, 67 years old, has lived in the Northwest Quarter of Section 25 since 1938, stated that the center line of the gravel road on the northerly extension of the fence running south is the quarter corner. Maynard Mackenthun, 35 years old, in the Northeast Quarter of Section 25 for 11 years agrees. His father has owned the farm since 1952.

May 14, 1974. McCombs Knutson Associates (Dickman Knutson, county surveyor) dug for the corner, John Tupa from Hutchinson with a backhoe. Down $1\frac{1}{2}$ feet below the road surface they found a stone, 6 inches in diameter at the top, about 16 inches long, set on end. They tied it off and left the stone in place.

May 21, 1974. Knutson set a spike at the corner and took additional reference ties.

July 24, 1974. Knutson set a McLeod County cast iron monument at the corner.

November 30, 1989. We found no reference ties remaining. We dug and found the monument down 6 inches below the road surface in good condition. We took new reference ties.

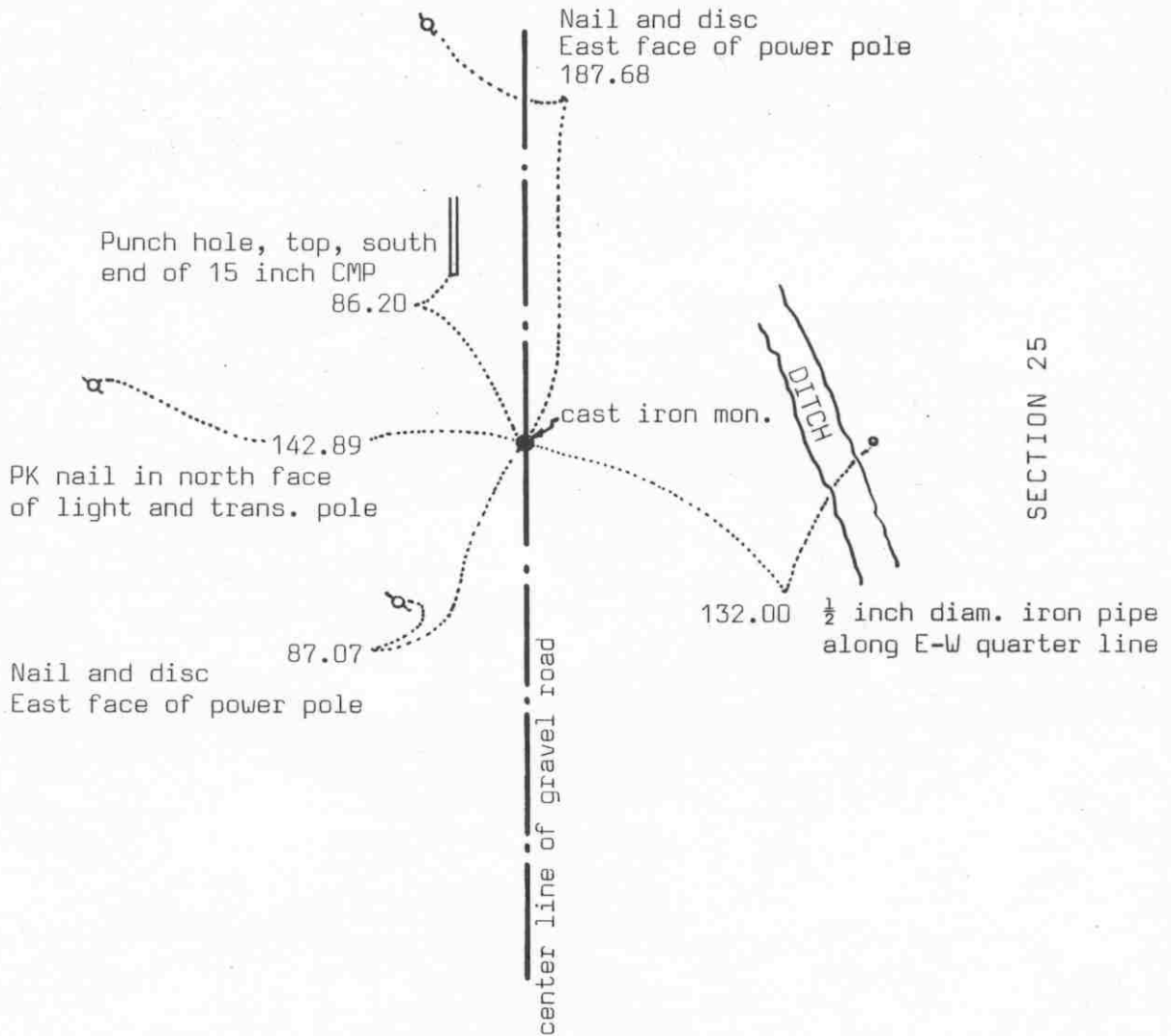
We feel the stone found by Knutson had perpetuated the correct location of the quarter corner.

Certificate of Location of Government Corner

SKETCH OF REFERENCE TIES (NO SCALE)

SECTION 26

SECTION 25



Statement of evidence relative to this corner location on sheet 2

I hereby certify that this document was prepared by me or under my direct supervision.

Willard Pellinen
Willard Pellinen
McLeod County Surveyor
License No. 9626

Date Jan. 13, 1991

OFFICE OF THE COUNTY RECORDER MCLEOD COUNTY, MINNESOTA.

I hereby certify that this document was filed in this office at 9 o'clock A.M. on the 22nd day of Jan, 1991.

Carmen O'Brien, County Recorder
By _____, Deputy

Document No. 237192

EAST QUARTER corner, Section 26, Township 115 North, Range 27 West

Certificate of Location of Government Corner

1856. E.N. Darling of the General Land Office established this corner and marked 2 bur oaks for bearing trees.

May 14, 1974. McCombs Knutson Associates (Dickman Knutson, county surveyor) dug for the corner. They found a 12 inch by 12 inch by 12 inch squared stone down 1 foot below the road surface. They took available ties and moved the stone to make room for a monument. This stone was within 2 feet of being half way between the section corners. Paul Burdorf, 65 years old, who has lived in the southwest quarter of Section 25 for 40 years said this stone was the correct corner. There was a wood post to the east which Mr. Burdorf said was along the old fence line.

May 21, 1974. Knutson set a spike at the corner and took additional ties.

July 29, 1974. Knutson set a McLeod County cast iron monument at the corner.

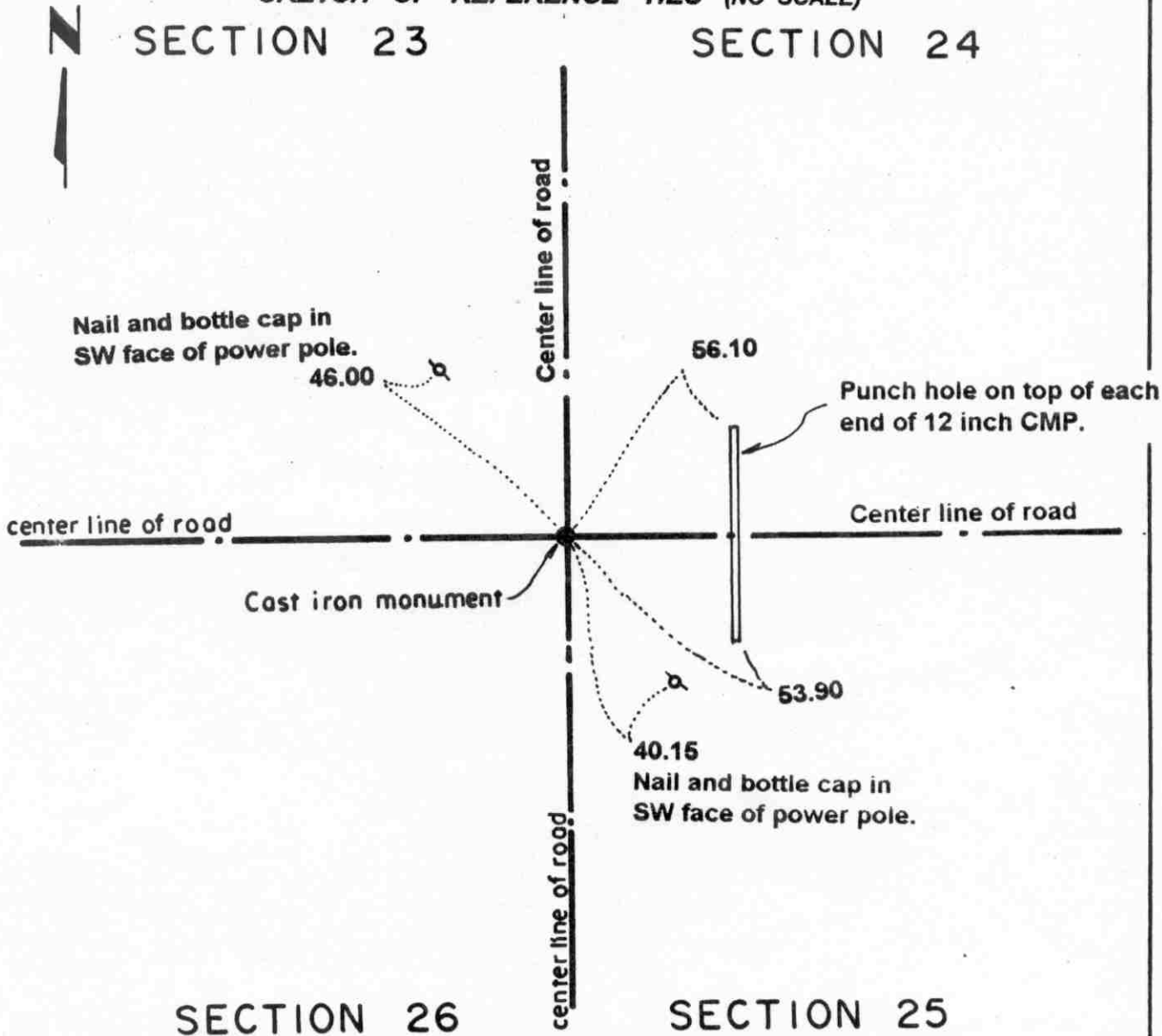
November 30, 1989. We found the monument in good condition down 4 inches below the road surface. We took new reference ties.

We accept the stone found by Knutson and later the monument set by Knutson as having perpetuated the correct location of the quarter corner.

Certificate of Location of Government Corner

NORTHEAST corner, Section 26, Township 115 North, Range 27 West

SKETCH OF REFERENCE TIES (NO SCALE)



Statement of evidence relative to this corner location on sheet 2

I hereby certify that this document was prepared by me or under my direct supervision.

Willard Pellinen
Willard Pellinen
McLeod County Surveyor
License No. 9626.

Date JUL 05 1995

OFFICE OF THE COUNTY RECORDER
MCLEOD COUNTY, MINNESOTA

I hereby certify that this document was filed in this office at 9 o'clock A. M. on the 18th day of July 19 95.

Carmen Estlie Mulder County Recorder

By _____, Deputy.

Document No. 267007

Certificate of Location of Government Corner
Northeast Corner, Section 26 Township 115 North, Range 27 West

1856. E. N. Darling of the General Land Office originally established this corner. He set a post and marked two 16 inch oaks and a 5 inch oak for bearing trees.

1968. Dickman Knutson, county surveyor, set an iron pipe at the center line of the roads north, south, east and west. Alfred Stockman, township supervisor, testified this was the correct location of the section corner. This has been accepted as the corner by adjoining land owners.

November 22, 1971. Knutson set a McLeod County cast iron monument in place of the iron pipe and took reference ties.

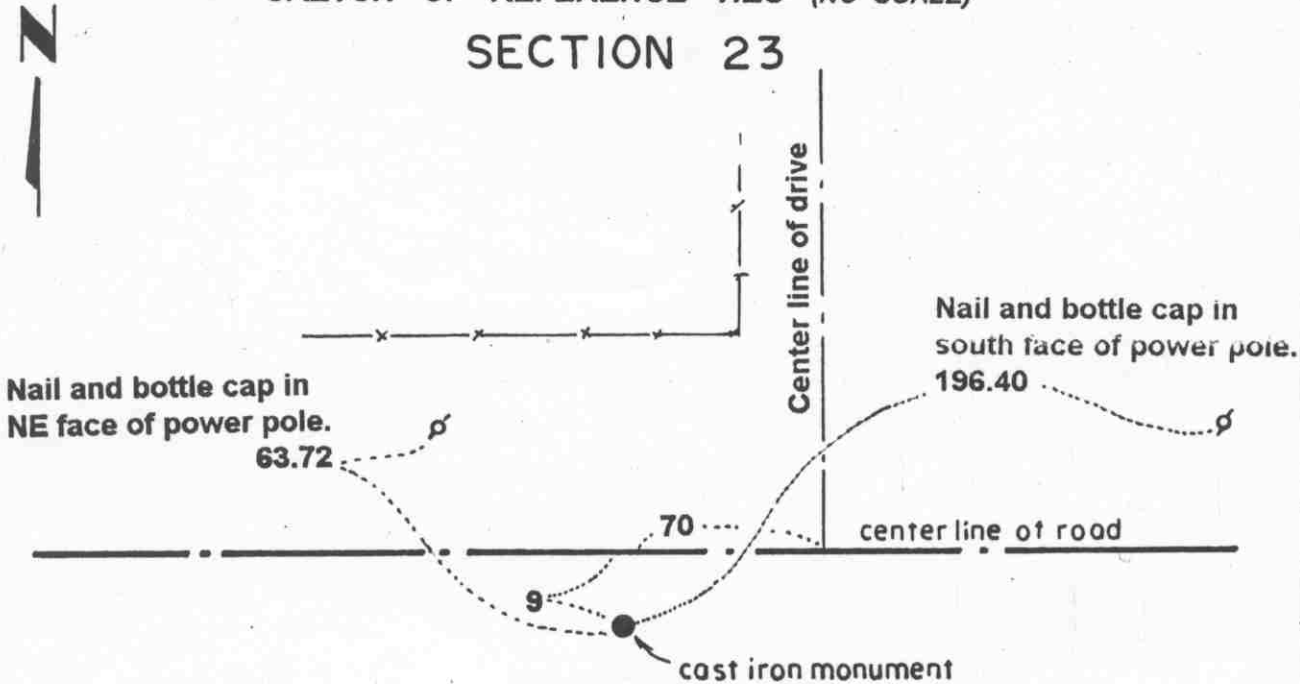
November, 1994. The monument set by Knutson is accepted as marking the correct location of the government corner.

Certificate of Location of Government Corner

NORTH QUARTER corner, Section 26, Township 115 North, Range 27 West

SKETCH OF REFERENCE TIES (NO SCALE)

SECTION 23



SECTION 26

Statement of evidence relative to this corner location on sheet 2

I hereby certify that this document was prepared by me or under my direct supervision.

Willard Pellinen
 Willard Pellinen
 McLeod County Surveyor
 License No. 9626.

Date June 9, 1995

OFFICE OF THE COUNTY RECORDER
 MCLEOD COUNTY, MINNESOTA

I hereby certify that this document was filed in this office at 2 o'clock P.M. on the 13th day of July 19 95.

GABRIEL OSTLE BUILDING, MCLEOD COUNTY RECORDER _____, County Recorder

By Phyllis Sopkowiak, Deputy.

Document No. 266255

Certificate of Location of Government Corner
North Quarter Corner, Section 26, Township 115 North, Range 27 West

1856. E. N. Darling of the General Land Office established this corner. He set a post and marked a 10 inch ironwood and an 8 inch ash for bearing trees.

1968. Dickman Knutson, county surveyor, dug for the corner but found no evidence of the government corner. He set an iron pipe by single proportionate measure between the section corners.

November 22, 1971. Knutson set a McLeod County cast iron monument at the corner and took available reference ties.

March 39, 1995. We found the monument in good condition down 12 inches below the surface of the gravel road and took new reference ties.

Certificate of Location of Government Corner

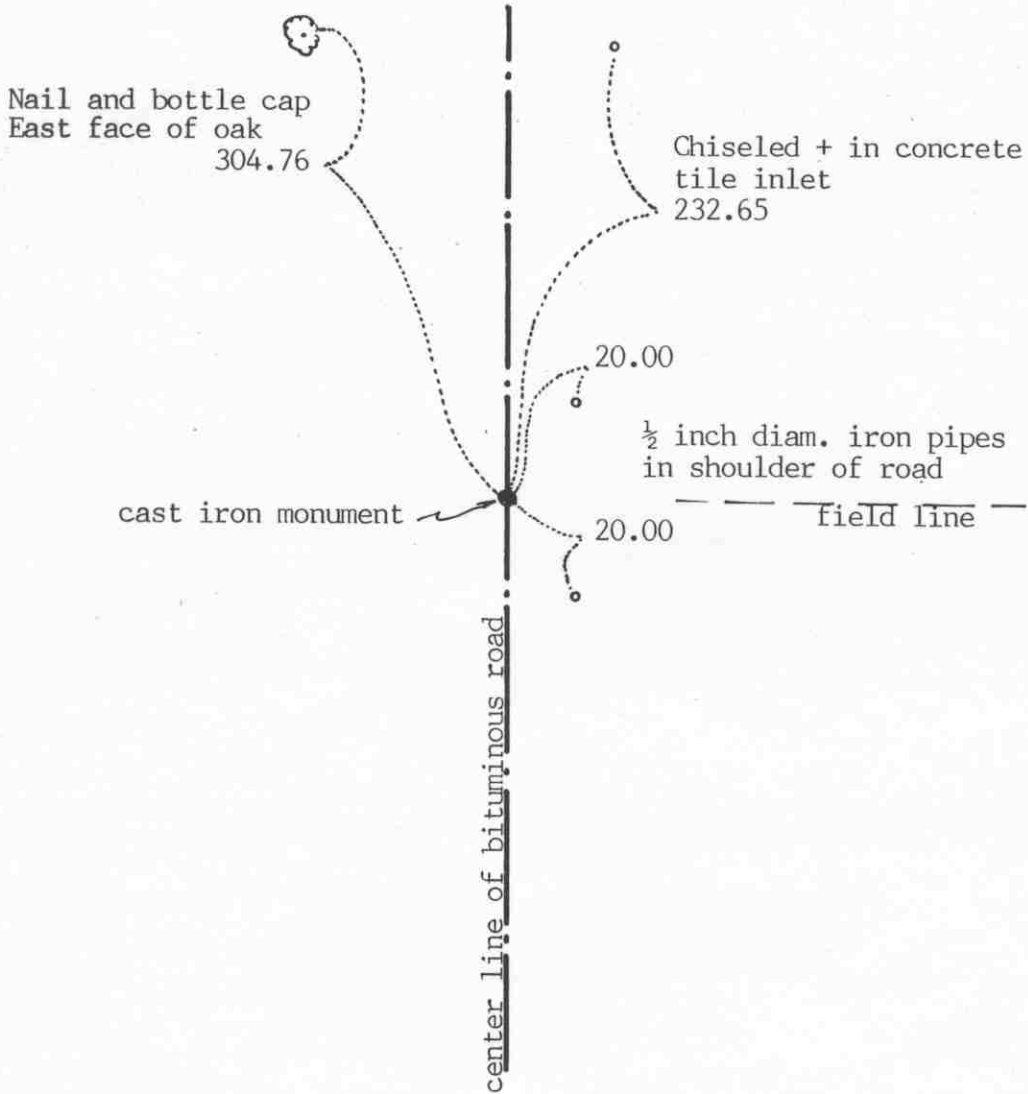
SKETCH OF REFERENCE TIES

(NO SCALE)



SECTION 27

SECTION 26



Statement of evidence relative to this corner on sheet 2

I hereby certify that this document was prepared by me or under my direct supervision.

Willard Pellinen
 Willard Pellinen
 McLeod County Surveyor
 License No. 9626.

Date January 28, 1991

OFFICE OF THE COUNTY RECORDER
 MCLEOD COUNTY, MINNESOTA.

I hereby certify that this document was filed in this office at 1:30 o'clock P.M. on the 4th day of Feb, 1991.

Carmin Ostlie, County Recorder.

By _____ Deputy.

Document No. 237400

East Quarter corner, Section 27, Township 115 North, Range 27 West

Certificate of Location of Government Corner

This corner was not set by the original government survey. In 1855 E.N. Darling ran the east line of Section 27 but the quarter corner fell in a lake. He set a witness corner 52.14 feet north of the corner and marked 2 burr oaks for bearing trees.

January 8, 1974. Earl Schuth, 36 years old, in the Northwest Quarter of Section 26 said he believes the center line of the road, in line with some steel fence posts to the east, is the quarter corner.

May 14, 1974. McCombs Dnutson Associates (Dickman Knutson, county surveyor) dug for the corner and found a 1 inch diameter iron pipe down 2 feet below the road surface. They took reference ties.

July 29, 1974. Knutson set a McLeod County cast iron monument at the corner.

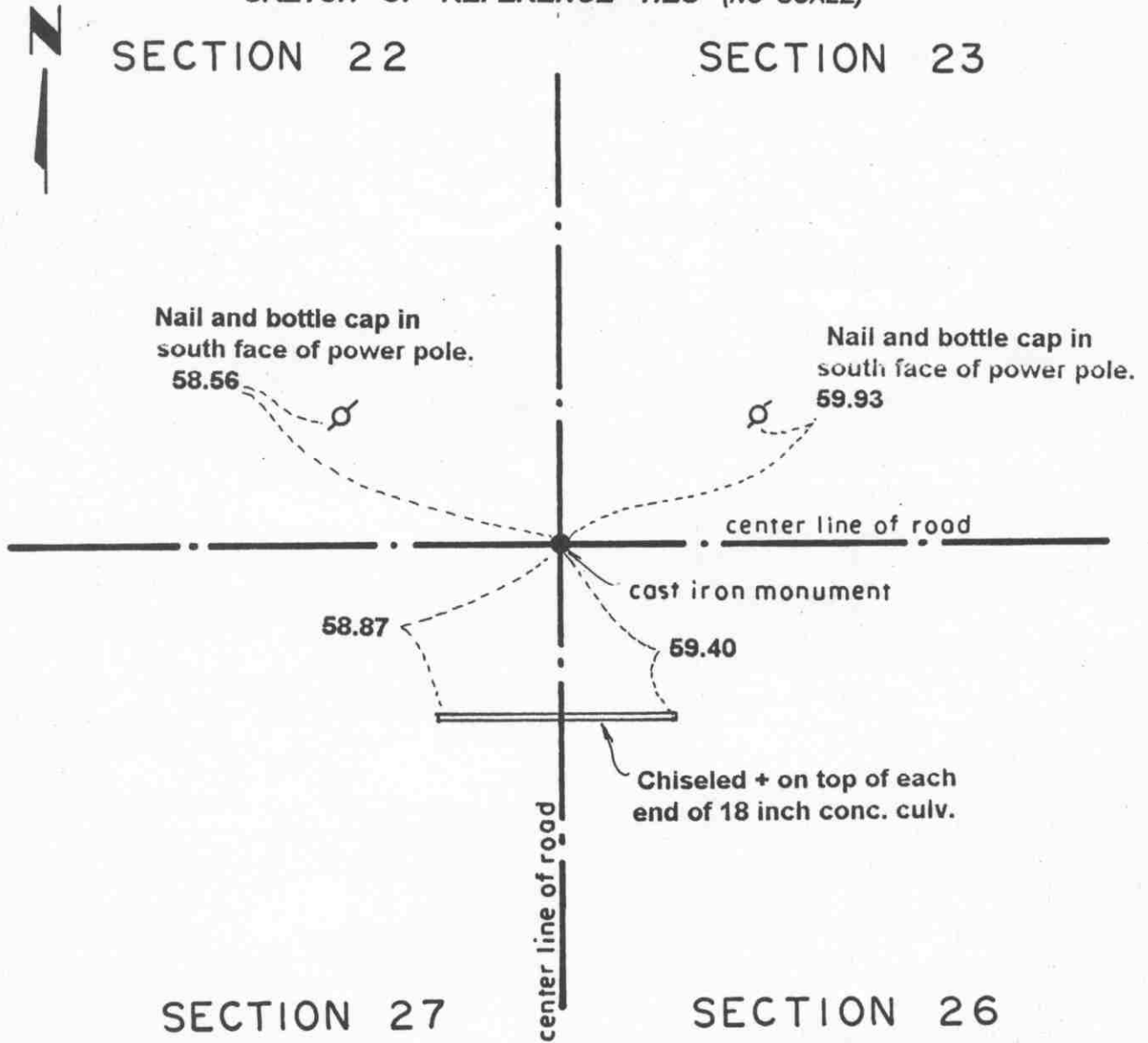
January 10, 1990. We checked the reference ties to the monument.

We accept the iron pipe found by Knutson as having perpetuated the correct location of the quarter corner.

Certificate of Location of Government Corner

NORTHEAST corner, Section 27, Township 115 North, Range 27 West

SKETCH OF REFERENCE TIES (NO SCALE)



Statement of evidence relative to this corner location on sheet 2

I hereby certify that this document was prepared by me or under my direct supervision.

Willard Pellinen
 Willard Pellinen
 McLeod County Surveyor
 License No. 9626.

Date June 9, 1995

OFFICE OF THE COUNTY RECORDER MCLEOD COUNTY, MINNESOTA

I hereby certify that this document was filed in this office at 2 o'clock P.M. on the 13th day of June 19 95.

GABRIEL OSTLIE MHLDFR, MCLEOD COUNTY RECORDER

County Recorder

By Phyllis Sophorwick, Deputy.

Document No. 266256

Certificate of Location of Government Corner
Northeast Corner, Section 27, Township 115 North, Range 27 West

1856. E. N. Darling of the General Land Office originally established this corner. He set a post in a wet marsh and marked 3 oaks for bearing trees.

1968. Adjoining land owners have accepted the center line intersection of the roads as the section corner. Dickman Knutson, county surveyor, excavated for the corner. (John Tupa from Hutchinson with a backhoe) They found no evidence of the government corner.

Knutson set an iron pipe at the center line intersection of roads north, south, east and west and took reference ties.

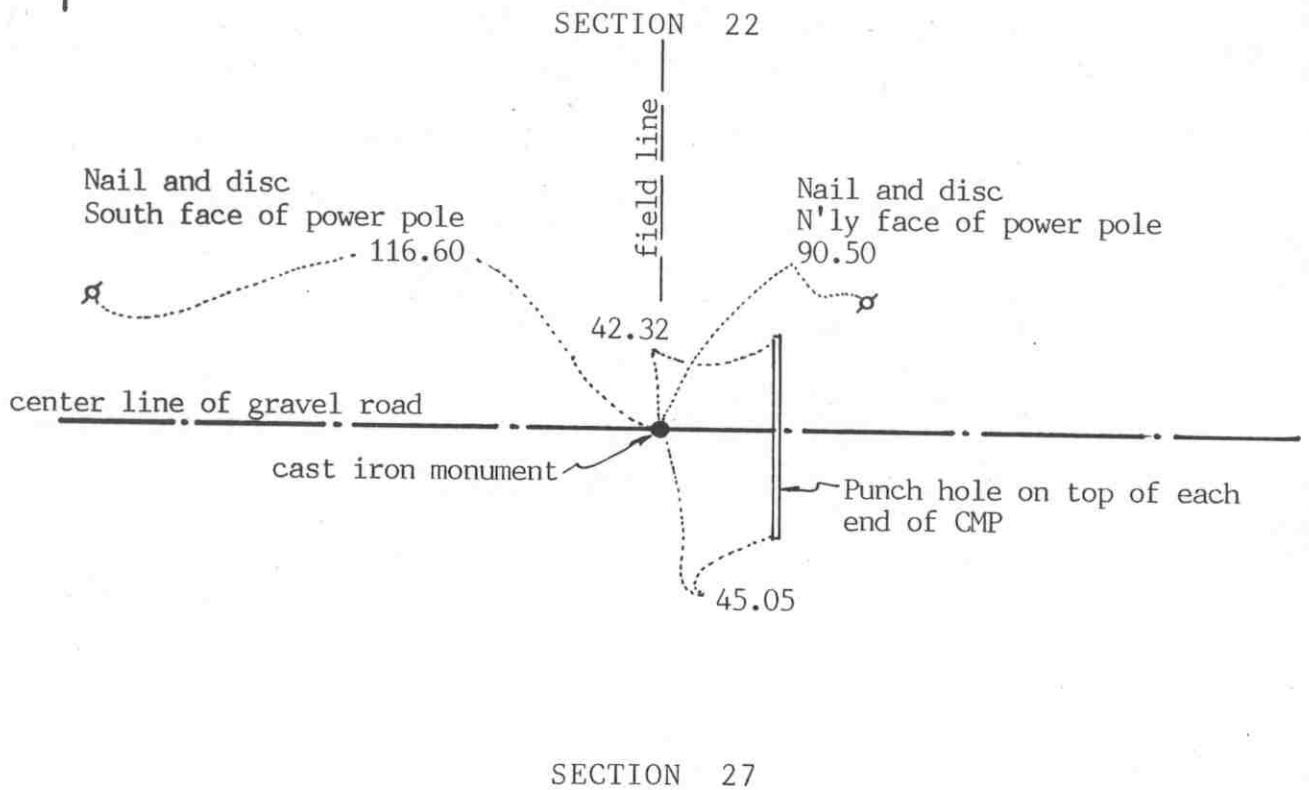
November 23, 1971. Knutson set a McLeod County cast iron monument at the corner and took new ties.

March 30, 1995. We took new reference ties to the monument.

Certificate of Location of Government Corner



SKETCH OF REFERENCE TIES
(NO SCALE)



Statement of evidence relative to this corner location on sheet 2

I hereby certify that this document was prepared by me or under my direct supervision.

Willard Pellinen
 Willard Pellinen
 McLeod County Surveyor
 License No. 9626
 Date January 28, 1991

OFFICE OF THE COUNTY RECORDER
MCLEOD COUNTY, MINNESOTA.

I hereby certify that this document was filed in this office at 1:30 o'clock P.M. on the 4th day of Feb, 1991.

Carmen Ostlie, County Recorder
 By _____, Deputy

Document No. 237401

North Quarter corner, Section 27, Township 115 North, Range 27 West

Certificate of Location of Government Corner

This corner was established in 1856 by the government. E.N.Darling set a post and marked 2 bur oaks for bearing trees.

May 14, 1974. McCombs Knutson Associates (Dickman Knutson, county surveyor) dug for the corner, John Tupa from Hutchinson with a backhoe. Down 1 foot below the road surface they found a 1 inch square iron stake 22 inches long. They took available reference ties. This was on the center line of a gravel road running east and west and in line with a field line to the north. Henry Gruenhagen, 60 years old, who has lived in the Southeast Quarter of Section 22 all his life said this is the correct location of the corner. He said the field line is in the same place where a fence used to be. Fence was taken down last fall. Mr. Walter Stuedemann, 62 years old, who has lived in the Southwest Quarter of Section 22 agrees.

May 21, 1974. Knutson set a spike at the corner and took additional reference ties.

July 19, 1975. Knutson replaced the spike with a McLeod County cast iron monument.

January 10, 1990. We found the monument in good condition and checked the reference ties.

We accept the iron stake found by Knutson as having perpetuated the correct location of the quarter corner.

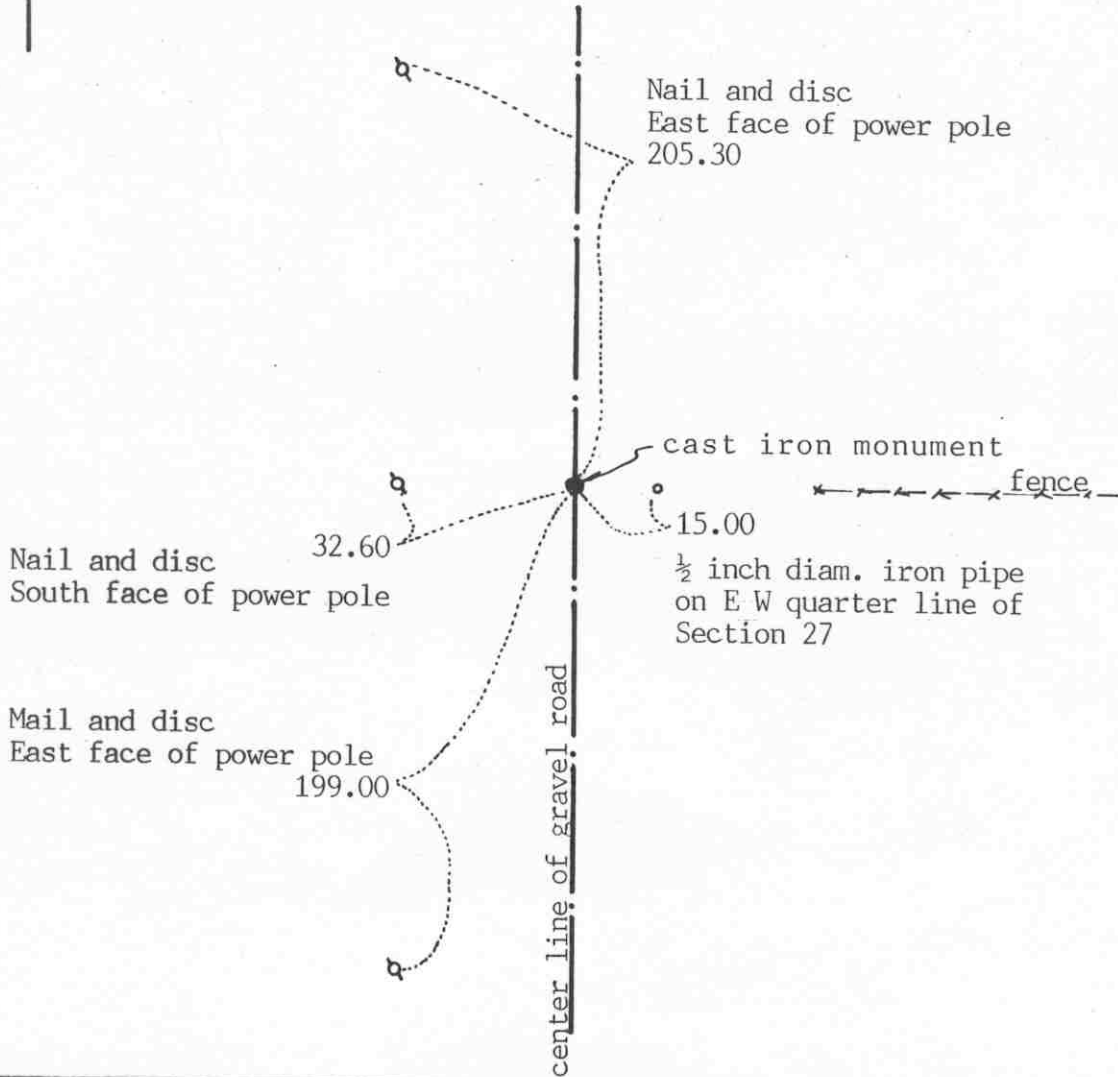
Certificate of Location of Government Corner



SKETCH OF REFERENCE TIES
(NO SCALE)

SECTION 28

SECTION 27



Statement of evidence relative to this corner location on sheet 2

I hereby certify that this document was prepared by me or under my direct supervision.

Willard Pellinen

Willard Pellinen
McLeod County Surveyor
License No. 9626

Date January 27, 1991

OFFICE OF THE COUNTY RECORDER
MCLEOD COUNTY, MINNESOTA.

I hereby certify that this document was filed in this office at 1:30 o'clock P.M. on the 4th day of Feb, 1991.

Carmine Helle, County Recorder

By _____, Deputy

Document No. 237403

East Quarter corner, Section 28, Township 115 North, Range 27 West

Certificate of Location of Government Corner

This corner was originally established by the government in 1856. E.N.Darling set a post and marked 2 aspens for bearing trees.

January 24, 1974. McCombs Knutson Associates (Dickman Knutson, county surveyor) set a temporary corner on the center line of a gravel road in line with a fence to the east.

May 14, 1974. Knutson dug for the corner, John Tupa from Hutchinson with a backhoe. They found a 4 inch diameter rotted wood post down 4 feet below the surface of the road. They took available reference ties.

May 23, 1974. Knutson set a spike at the corner and took additional ties.

November 12, 1975. Knutson set a McLeod County cast iron monumtne at the corner.

January 10, 1990. We found the monument in good condition and checked the reference ties.

We accept the wood post found by Knutson and later the cast iron monument as having perpetuated the correct location of the quarter corner.

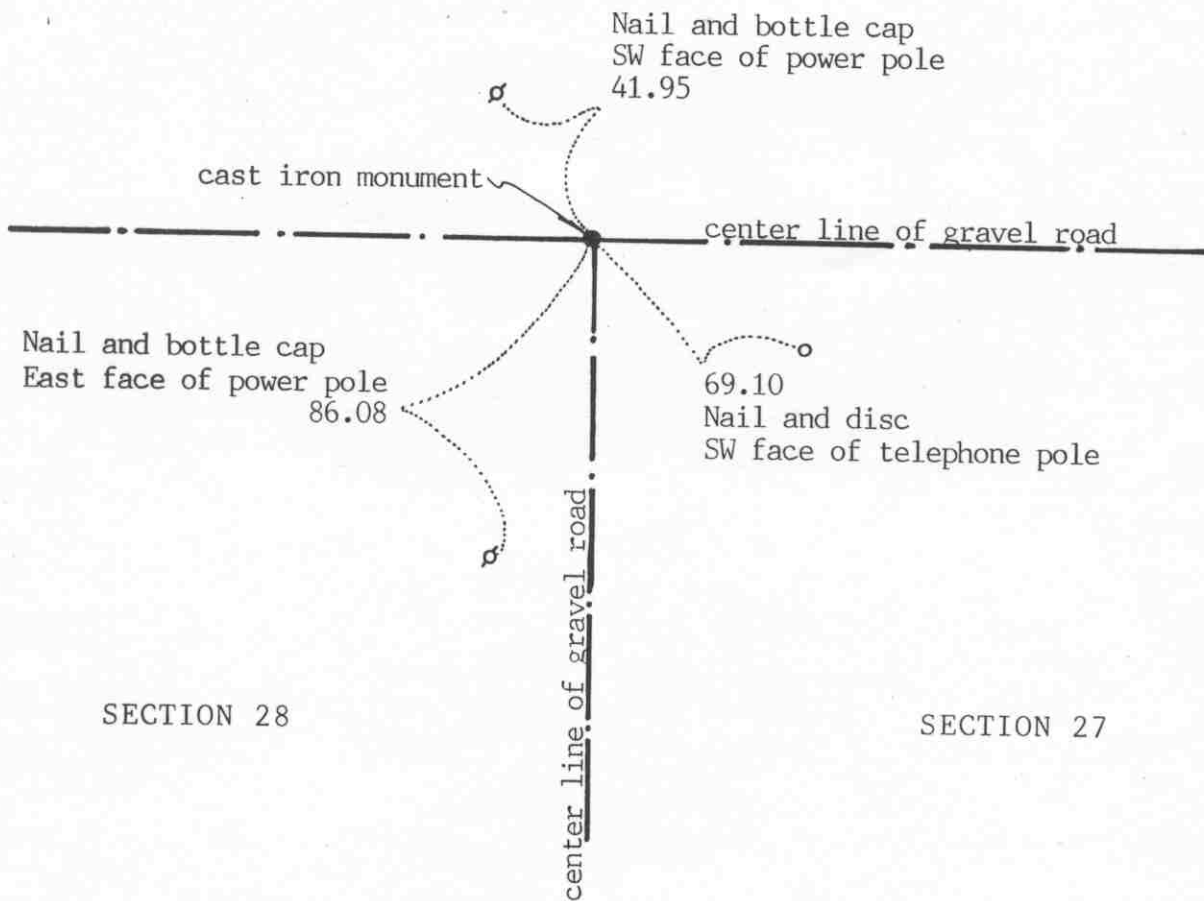
Certificate of Location of Government Corner



SKETCH OF REFERENCE TIES
(NO SCALE)

SECTION 21

SECTION 22



Statement of evidence relative to this corner location on sheet 2

I hereby certify that this document was prepared by me or under my direct supervision.

Willard Pellinen

Willard Pellinen
McLeod County Surveyor
License No. 9626

Date Jan. 28, 1991

OFFICE OF THE COUNTY RECORDER
MCLEOD COUNTY, MINNESOTA.

I hereby certify that this document was filed in this office at 1:30 o'clock P.M. on the 4th day of Feb, 1991.

Carmen O'Brien, County Recorder

By _____, Deputy

Document No. 237402

Northeast corner, Section 28, Township 115 North, Range 27 West

Certificate of Location of Government Corner

1856. This corner was established by the General Land Office. E.N.Darling set a post and marked 4 aspens for bearing trees.

January 24, 1974. McCombs Knutson Associates (Dickman Knutson, county surveyor) found a $\frac{1}{2}$ inch diameter iron pipe down 4 inches below the road surface. They took reference ties.

May 14, 1974. Knutson dug for the corner, John Tupa from Hutchinson with a backhoe. Down $1\frac{1}{2}$ feet below the road surface, below the iron pipe, they found a wood stake. Adjoining land owners thought there should be a large stone at the corner. Knutson dug a hole 8 feet by 8 feet by 4 feet deep but found nothing else.

May 21, 1974. Knutson set a spike at the corner.

July 19, 1974. Knutson set a McLeod County cast iron monument at the corner.

There being no evidence to the contrary, we accept the wood stake and iron pipe found by Knutson as marking the quarter corner. This location falls on the center line intersection of the gravel roads.

January 10, 1990. We found the monument in good condition and checked the reference ties.

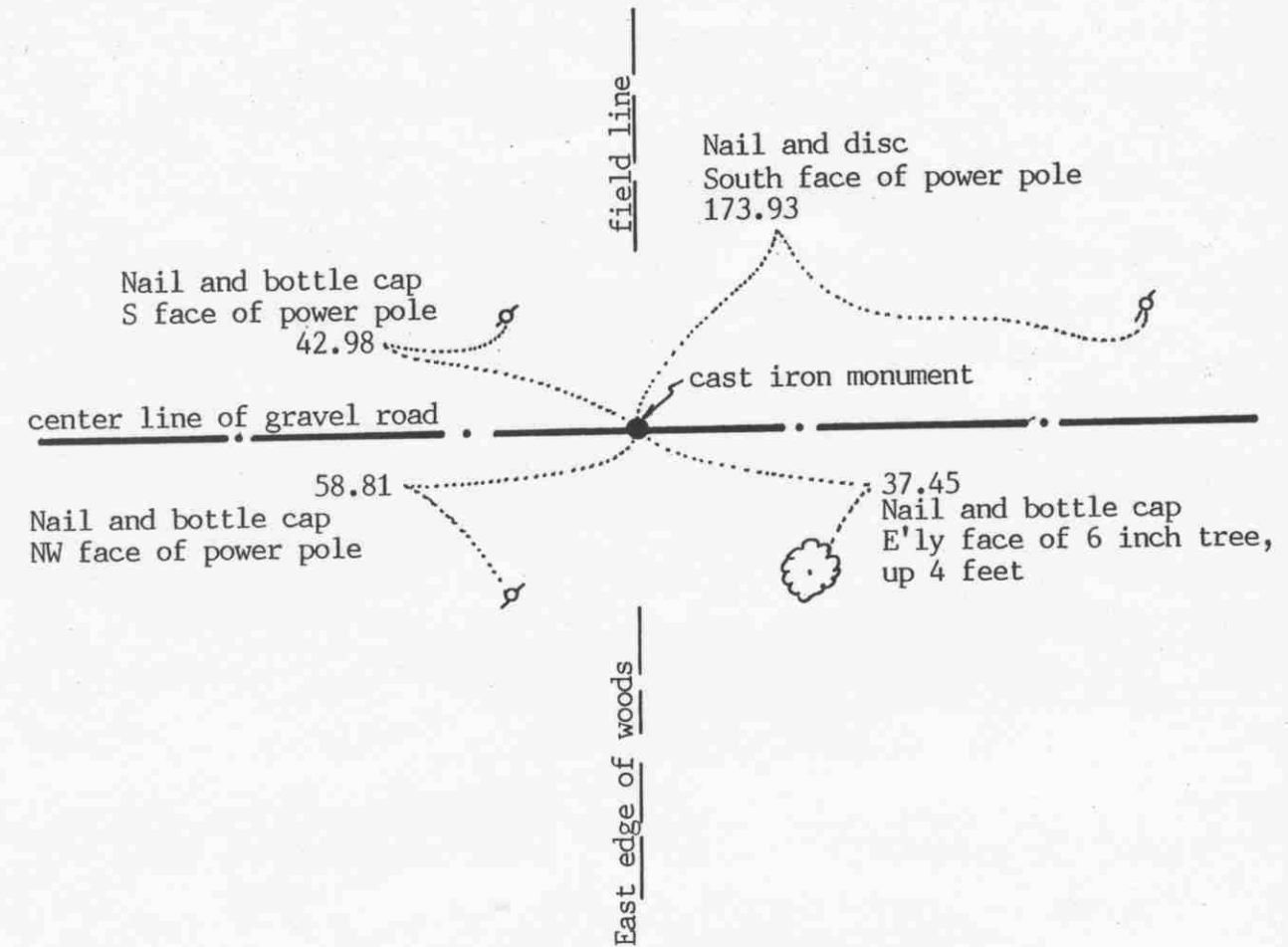
NORTH QUARTER corner, Section 28, Township 115 North, Range 27 West

Certificate of Location of Government Corner

SKETCH OF REFERENCE TIES

(NO SCALE)

SECTION 21



SECTION 28

Statement of evidence relative to this corner location on sheet 2

I hereby certify that this document was prepared by me or under my direct supervision.

Willard Pellinen

Willard Pellinen
McLeod County Surveyor
License No. 9626

Date Oct. 18, 1993

OFFICE OF THE COUNTY RECORDER
MCLEOD COUNTY, MINNESOTA.

I hereby certify that this document was filed in this office at 9 o'clock A.M. on the 23rd day of December, 19 93.

Carmen Estelle Mulder, County Recorder

By _____, Deputy

Document No. 256683

Certificate of Location of Government Corner

1856. The original public land survey was completed by E. N. Darling. He set a post in a dry marsh and marked an aspen and an oak for bearing trees.

January 24, 1974. Dickman Knutson, county surveyor, chained the north line of Section 28 and set a temporary quarter corner at a found $\frac{1}{2}$ inch diameter iron pipe. This was approximately half way between the section corners.

May 14, 1974. Knutson excavated for the corner and found a wood stake beside the iron pipe down $1\frac{1}{2}$ feet below the road surface and a stone, 5 inches in diameter, 16 inches long, set on end, beside the stake. They took available ties.

May 21, 1974. Knutson set a spike at the corner and took additional reference ties.

July 19, 1974. Knutson set a McLeod County cast iron monument. This monument is less than 1 foot off of a split and straight line between the section corners.

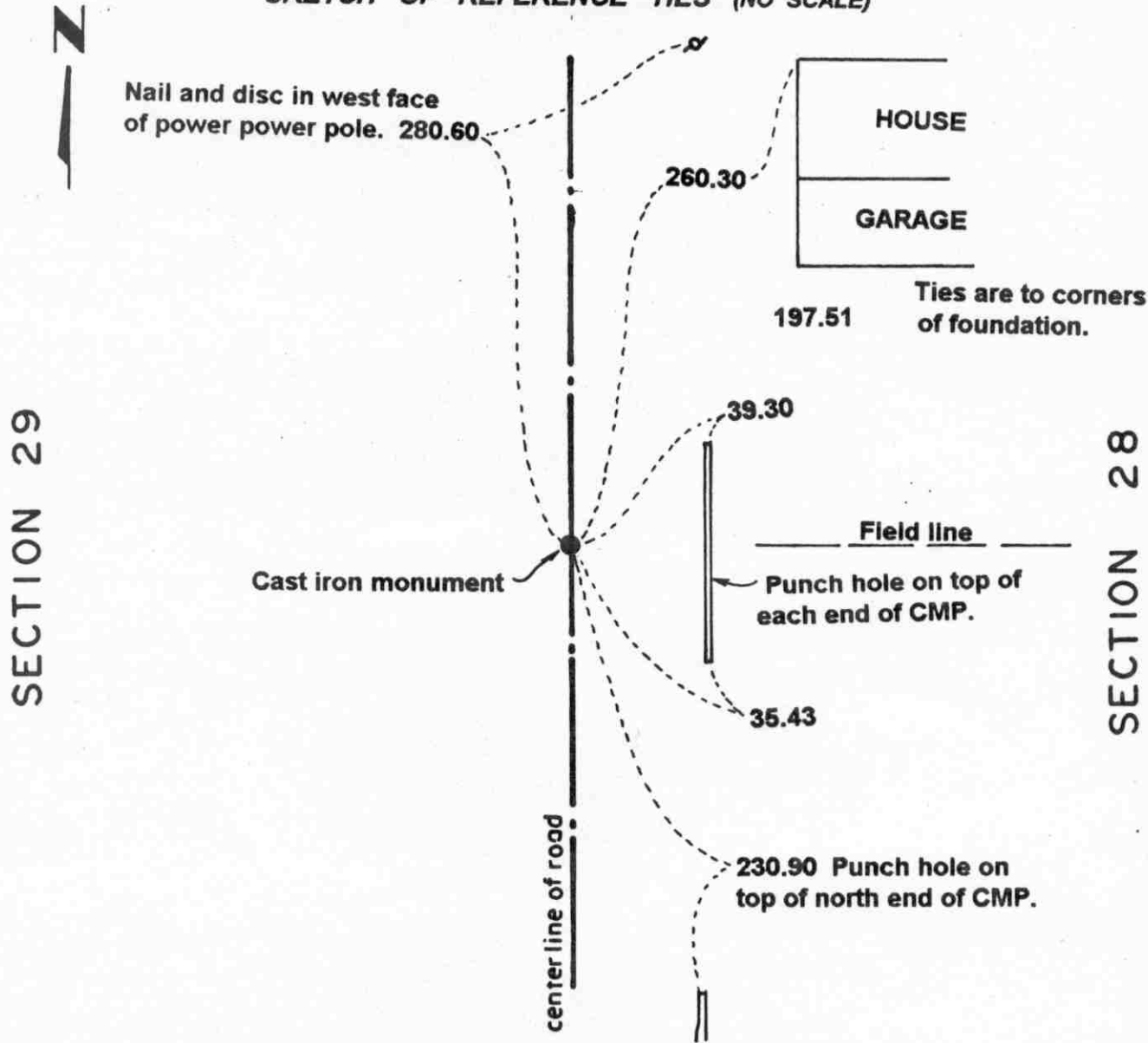
October 15, 1993. We found the monument in good condition down 6 inches below the surface of the gravel road and took new reference ties.

The monument set by Knutson is accepted as the corner location because it fits occupation lines and it perpetuates the location of an older monument.

Certificate of Location of Government Corner

EAST QUARTER corner, Section 29, Township 115 North, Range 27 West

SKETCH OF REFERENCE TIES (NO SCALE)



Statement of evidence relative to this corner location on sheet 2

I hereby certify that this document was prepared by me or under my direct supervision.

Willard Pellinen
 Willard Pellinen
 McLeod County Surveyor
 License No. 9626.

Date July 5, 1995

OFFICE OF THE COUNTY RECORDER MCLEOD COUNTY, MINNESOTA

I hereby certify that this document was filed in this office at 9 o'clock A.M. on the 18th day of July, 19 95.

Carmen Estlie Mulder County Recorder

By _____, Deputy.

Document No. 267008

Certificate of Location of Government Corner
East Quarter Corner, Section 29 Township 115 North, Range 27 West

1856. E. N. Darling of the General Land Office originally established this corner. He set a post and marked 5 inch aspen and a 5 inch cherry tree for bearing trees.

1970. Dickman Knutson, county surveyor, dug for the corner and found an iron pin. This was within a foot of old county highway distances to the northeast corner of Section 29 and to the southeast corner of Section 29. He took available ties.

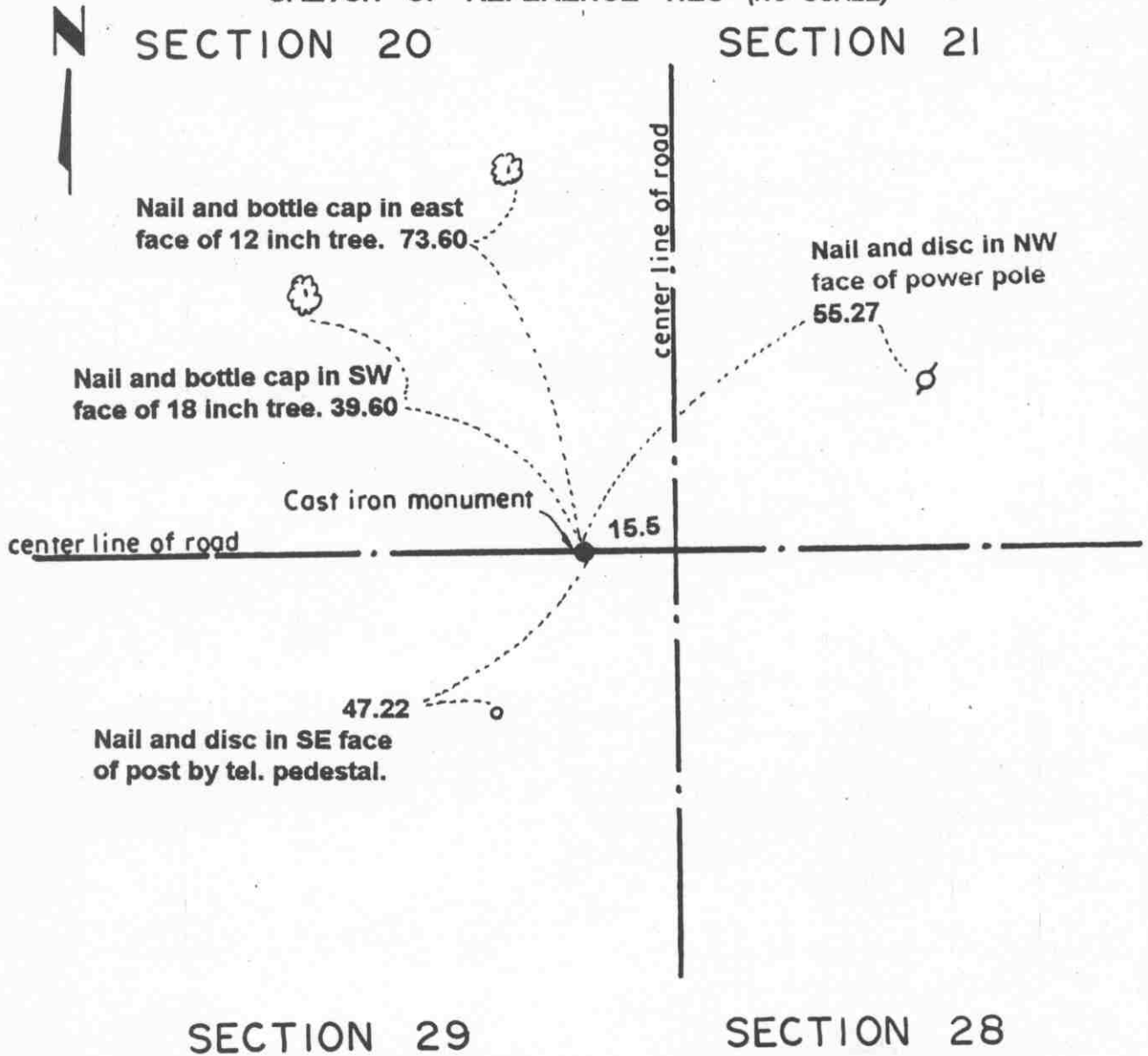
May 27, 1982. We set a McLeod County cast iron monument at the corner. This was on the center of the north-south road in line with a field line to the east.

October, 1994. We found the monument in good condition and checked the reference ties.

Certificate of Location of Government Corner

NORTHEAST corner, Section 29, Township 115 North, Range 27 West

SKETCH OF REFERENCE TIES (NO SCALE)



Statement of evidence relative to this corner location on sheet 2

I hereby certify that this document was prepared by me or under my direct supervision.

Willard Pellinen
 Willard Pellinen
 McLeod County Surveyor
 License No. 9626.

Date June 9, 1995

OFFICE OF THE COUNTY RECORDER
 MCLEOD COUNTY, MINNESOTA

I hereby certify that this document was filed in this office at 2 o'clock P.M. on the 13th day of June 19 95.

CARMEN OSTLIE AHLDORF, MCLEOD COUNTY RECORDER, County Recorder

By Dhyllis Sopkowiak, Deputy.

Document No. 266257

Certificate of Location of Government Corner
Northeast Corner, Section 29, Township 115 North, Range 27 West

1856. E. N. Darling of the General Land Office originally established this corner. He set a post and marked 3 five inch aspens and an 8 inch aspen for bearing trees.

1974. Mr. Walt baseman, former County Highway Engineer said the corner is west of the center line of the north-south road.

May 15, 1974. Dickman Knutson, county surveyor, excavated for the corner (John Tupa from Hutchinson with a backhoe). They found no evidence of the government corner.

February 23, 1976. Knutson set a spike in the center line of the east-west road on the northerly prolongation of the center line of the road in the South Half of the Northeast Quarter of Section 29 and on the southerly prolongation of the center line of the road in the North Half of the Southeast Quarter of Section 20. This is also the location where Knutson dug in 1974. This falls 15 1/2 feet west of the center line of the north-south road.

October 4, 1976. Knutson set a McLeod County cast iron monument at the corner and took available reference ties.

March 30, 1995. We checked the reference ties.

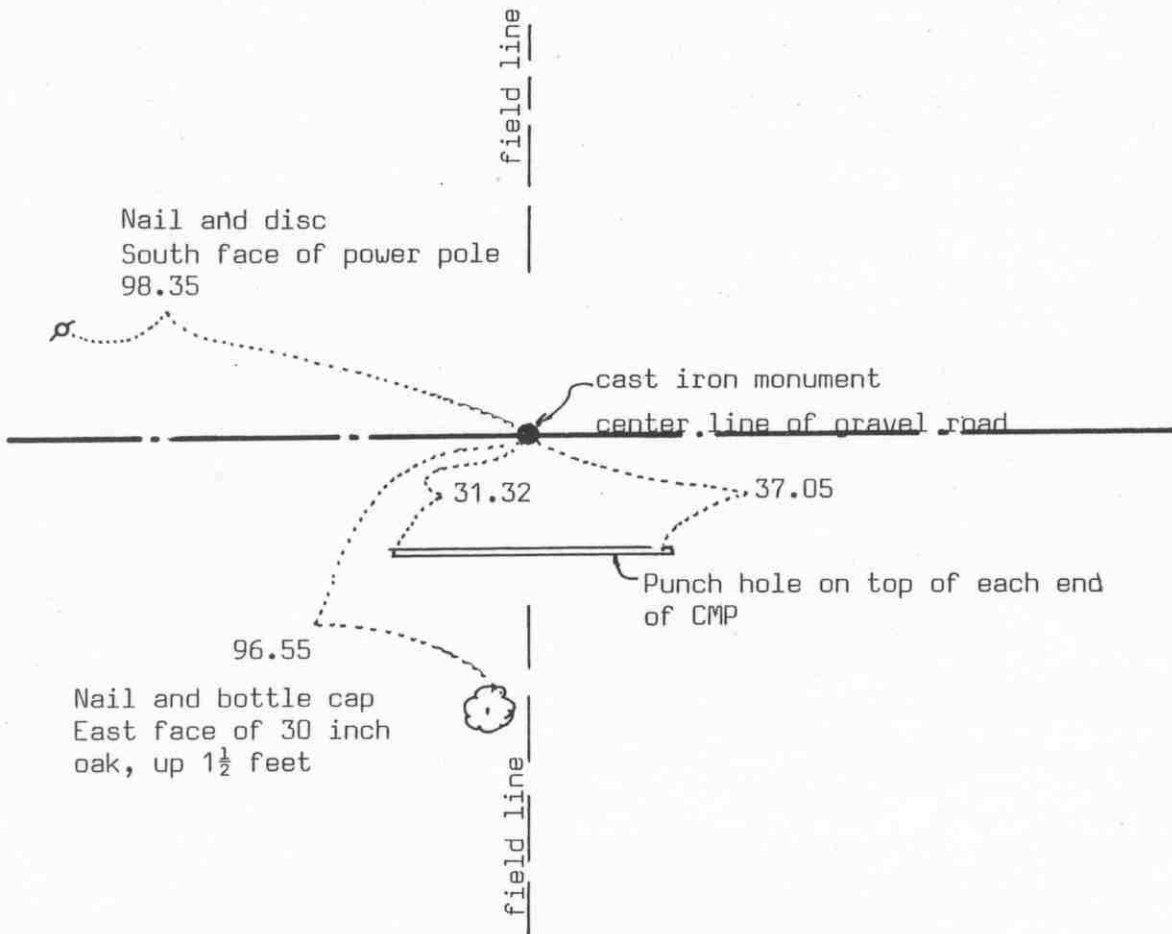
NORTH QUARTER corner, Section 29, Township 115 North, Range 27 West

Certificate of Location of Government Corner

SKETCH OF REFERENCE TIES

(NO SCALE)

SECTION 20



SECTION 29

Statement of evidence relative to this corner location on sheet 2

I hereby certify that this document was prepared by me or under my direct supervision.

Willard Pellinen

Willard Pellinen
McLeod County Surveyor
License No. 9626

Date Dec. 21, 1993

OFFICE OF THE COUNTY RECORDER
MCLEOD COUNTY, MINNESOTA.

I hereby certify that this document was filed in this office at 9 o'clock A.M. on the 23rd day of December, 19 93.

Carmen St. Louis Mulder, County Recorder

By _____, Deputy

Document No. 256684

NORTH QUARTER corner, Section 29, Township 115 North, Range 27 West

Certificate of Location of Government Corner

1856. E. N. Darling of the General Land Office set a post and marked an elm and an oak for bearing trees.

January 24, 1974. McCombs Knutson Associates (Dickman Knutson, county surveyor) measured the north line of Section 29 and set a temporary quarter corner on the center line of the east-west road in line with a fence to the north and a field line to the south.

May 14, 1974. Knutson dug for the corner, John Tupa from Hutchinson with a backhoe. Down $2\frac{1}{2}$ feet below the road surface they found a rotted wood stake. They took reference ties.

May 21, 1974. Knutson set a spike at the corner and took additional ties.

July 19, 1974. Knutson set a McLeod County cast iron monument.

October 15, 1993. We found the monument in good condition and checked the reference ties.

The monument is 8 feet east of a split between the section corners and within 0.3 of a foot of being on line between the section corners.

The monument set by Knutson is accepted as marking the correct location of the quarter corner. It fits occupation lines, the center line of the road and the fence and field line, and it perpetuates the location of an older monument, the wood stake.

EAST QUARTER corner, Section 30, Township 115 North, Range 27 West

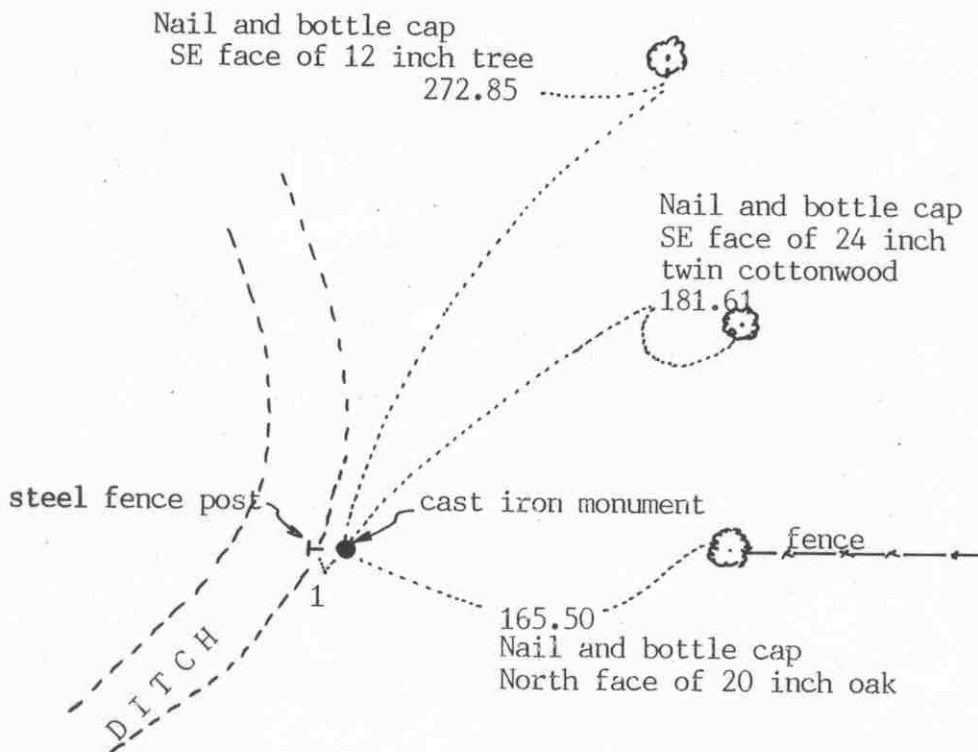
Certificate of Location of Government Corner

SKETCH OF REFERENCE TIES (NO SCALE)



SECTION 30

SECTION 29



Statement of evidence relative to this corner location on sheet 2

I hereby certify that this document was prepared by me or under my direct supervision.

Willard Pellinen

Willard Pellinen
McLeod County Surveyor
License No. 9626

Date October 19, 1991

OFFICE OF THE COUNTY RECORDER
MCLEOD COUNTY, MINNESOTA.

I hereby certify that this document was filed in this office at 2 o'clock P.M. on the 23rd day of Oct, 1991.

(Armen) Ostlie, County Recorder

By _____, Deputy

Document No. 241660

Certificate of Location of Government Corner

1856. This corner was set by E. N. Darling of the General Land Office. He set a post and marked 2 aspens for bearing trees.

January 25, 1974. McCombs Knutson Associates (Dickman Knutson, county surveyor) measured the east line of Section 30 and set a temporary corner (an iron rod) along a north-south field line, some old fence posts along field line, and on the westerly extension of a fence. This has been accepted as the quarter corner by adjoining land owners.

November 12, 1975. Knutson replaced the iron rod with a McLeod County cast iron monument and took reference ties.

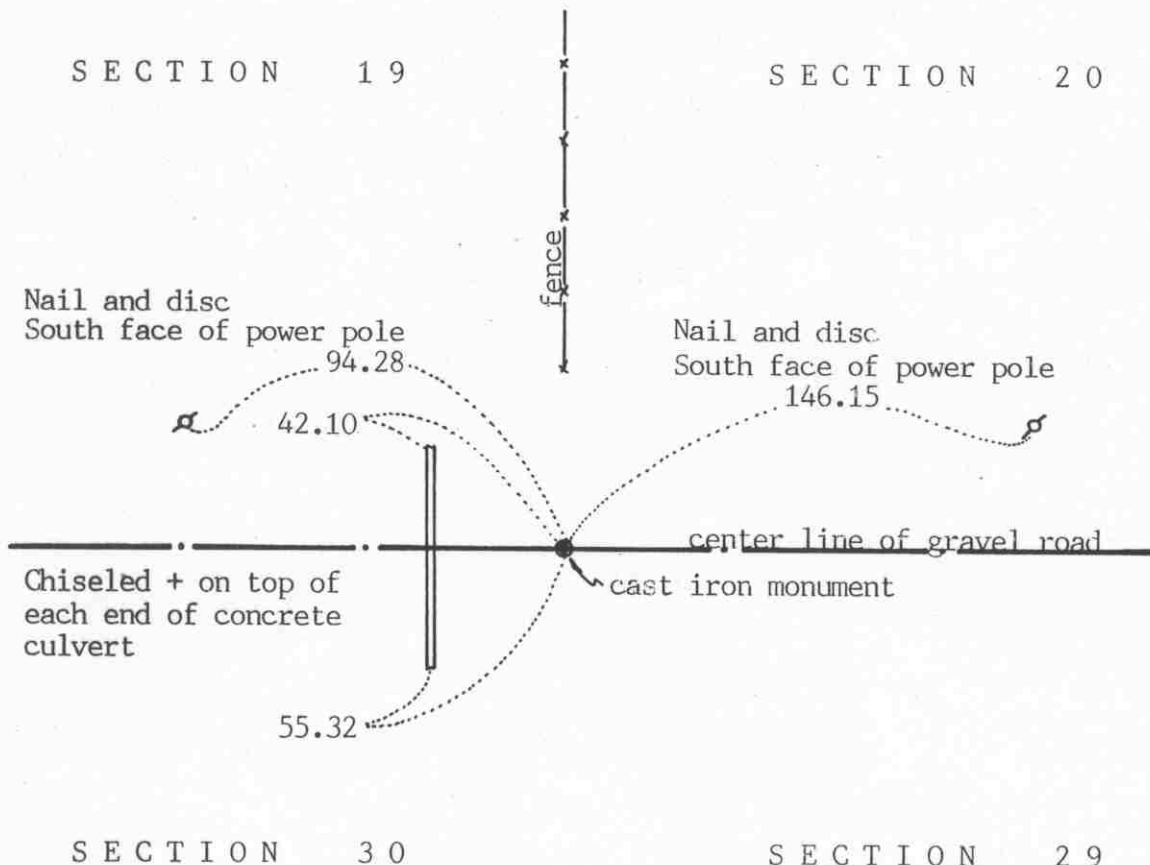
January 9, 1991. We found the monument in good condition and checked the reference ties. We found the monument to be 3.6 feet south of being half way between the section corners and 18.57 feet west of a straight line between the section corners.

We accept the monument set by Knutson as marking the correct location of the quarter corner. It fits long standing occupation lines and the adjoining land owners have accepted this point as the corner.

Certificate of Location of Government Corner

SKETCH OF REFERENCE TIES

(NO SCALE)



Statement of evidence relative to this corner location on sheet 2

I hereby certify that this document was prepared by me or under my direct supervision.

Willard Pellinen

Willard Pellinen
McLeod County Surveyor
License No. 9626

Date October 19, 1991

OFFICE OF THE COUNTY RECORDER
MCLEOD COUNTY, MINNESOTA.

I hereby certify that this document was filed in this office at 2 o'clock P.M. on the 23rd day of Oct, 1991.

Armen Ostlie, County Recorder

By _____, Deputy

Document No. 241659

NORTHEAST corner, Section 30, Township 115 North, Range 27 West

Certificate of Location of Government Corner

1856. E. N. Darling of the General Land Office set a post and marked 2 elms, an oak and an aspen for bearing trees.

September 14, 1971. McCombs Knutson Associates (Dickman Knutson, county surveyor) measured the north line of Section 30 and set a temporary northeast corner on the center line of the east-west road in line with a fence to the north.

October 22, 1971. Knutson excavated for the corner, John Tupa from Hutchinson with a backhoe. They found no evidence of the corner.

January 9, 1974. Mr. Anthony Albers, 49 years old and had lived in the Northwest Quarter of Section 29 for 20 years stated he thought the center line of the road in line with the fence is the corner. Mr. Bandemer, 48 years old and has lived in the Northeast Quarter of Section 30 all his life, agrees with Mr. Albers.

July 19, 1974. Knutson set a McLeod County cast iron monument at the temporary corner, the center line of the road, in line with the fence.

We accept the monument set by Knutson as the correct location of the section corner. It fits long standing occupation lines (the fence and the center line of the road) as per the testimony of the area land owners.

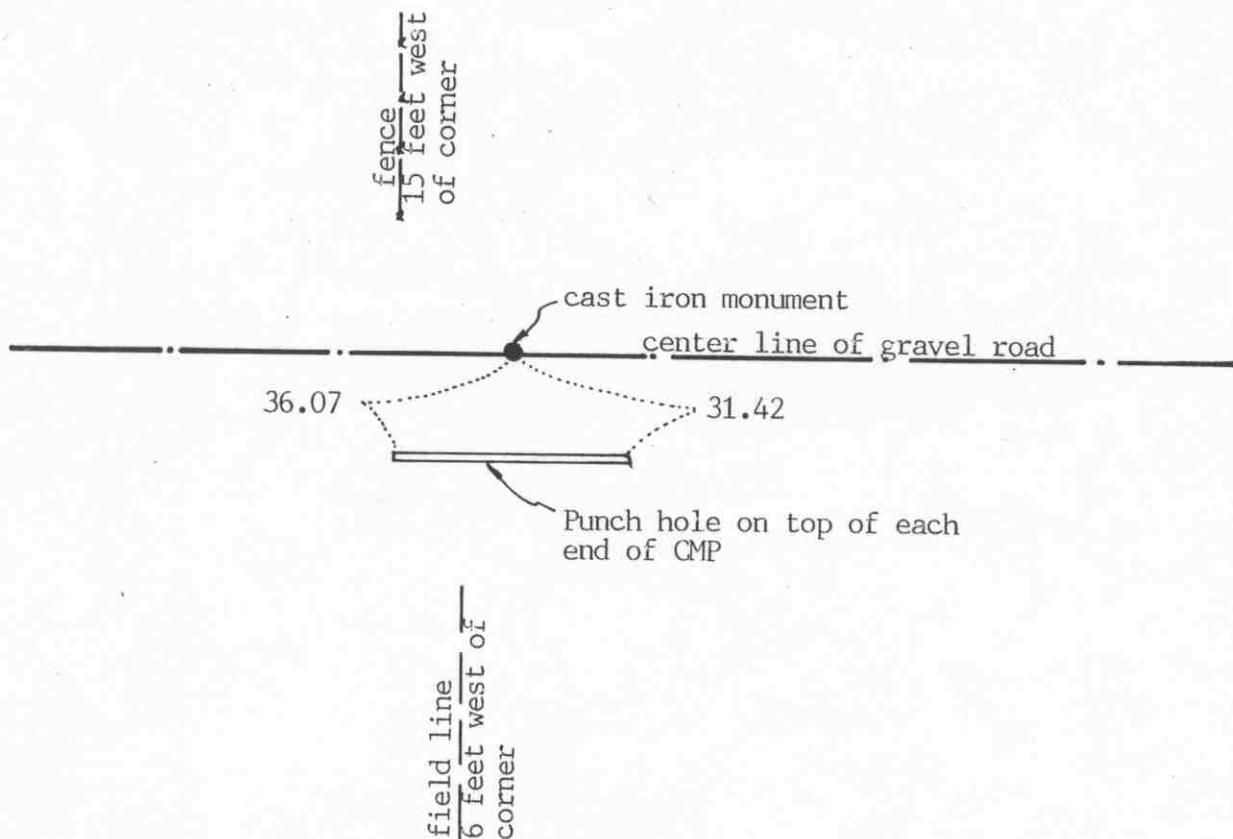
January 9, 1991. We found the monument in good condition and checked the reference ties.

NORTH QUARTER corner, Section 30, Township 115 North, Range 27 West

Certificate of Location of Government Corner

SKETCH OF REFERENCE TIES
(NO SCALE)

SECTION 19



SECTION 30

Statement of evidence relative to this corner location on sheet 2

I hereby certify that this document was prepared by me or under my direct supervision.

Willard Pellinen
Willard Pellinen
McLeod County Surveyor
License No. 9626

Date October 19, 1991

OFFICE OF THE COUNTY RECORDER
MCLEOD COUNTY, MINNESOTA.

I hereby certify that this document was filed in this office at 2 o'clock P. M. on the 23rd day of Oct, 1991.

Sarman Ostlie, County Recorder
By _____, Deputy
Document No. 241661

Certificate of Location of Government Corner

This corner was originally established by the government in 1856. E. N. Darling set a post and marked 2 elms for bearing trees.

March 10, 1971. Mr. Orville Brinkmann, 43 years old and had lived in the Northwest Quarter of Section 30 all his life, stated the corner should be on the center line of the road at the center of a field approach to the south.

May, 1971. McCombs Knutson Associates (Dickman Knutson, county surveyor) excavated for the corner, John Tupa from Hutchinson with a backhoe. They dug a hole 20 feet long along the center line of the road, west past a fence running north and east past the center of the field approach. They found an oval stone and a rotted wood stake in the center line of the road about 16 feet east of the southerly extension of the fence. Very close to the center of the field approach. Knutson took ties to the found stone and stake.

January 9, 1974. Mr. Albert Cohrs, 58 years old and had lived in the Southeast Quarter of Section 19 all his life, thinks the fence running north is on the north-south Quarter line of Section 19. He didn't know why the fence to the north and the field line to the south don't match.

November 12, 1975. Knutson set a McLeod County cast iron monument at the location of the found stone and stake.

January 9, 1991. We found the monument in good condition and checked the reference ties. The "lost" position of the quarter corner would be 19.60 east and 13.24 feet north of the monument.

We accept the monument set by Knutson as marking the correct location of the quarter corner. We feel the stone and wood stake had perpetuated the location of the corner.

NORTHEAST corner, Section 25, Township 115 North, Range 28 West

Certificate of Location of Government Corner

SKETCH OF REFERENCE TIES (NO SCALE)



SECTION 24

SECTION 19

cast iron monument

center line of gravel road

SECTION 25

SECTION 30

center line of gravel road

Nail and bottle cap
West face of power pole
205.65

55.15
Nail and bottle cap
West face of power pole

Statement of evidence relative to this corner location on sheet 2

I hereby certify that this document was prepared by me or under my direct supervision.

Willard Pellinen

Willard Pellinen
McLeod County Surveyor
License No. 9626

Date October 20, 1991

OFFICE OF THE COUNTY RECORDER
MCLEOD COUNTY, MINNESOTA.

I hereby certify that this document was filed in this office at 2 o'clock P.M. on the 23rd day of Oct, 1991.

Carmen Ostlie, County Recorder

By _____, Deputy

Document No. 241663

Certificate of Location of Government Corner

This corner was set by the government in 1855. John Ryan set a post and marked 3 aspen and 1 cherry tree for bearing trees.

December, 1968. McCombs Knutson Associates (Dickman Knutson, county surveyor) found an iron pipe at the center line intersection of roads north-south and east.

Knutson replaced the iron pipe with a McLeod County cast iron monument and took reference ties.

January 9, 1991. We found the monument in good condition and checked the reference ties.

We accept the monument set by Knutson as marking the location of the section corner. It perpetuates the location of an older monument and it also fits the occupation lines, the center lines of the roads.

Certificate of Location of Government Corner

SKETCH OF REFERENCE TIES (NO SCALE)



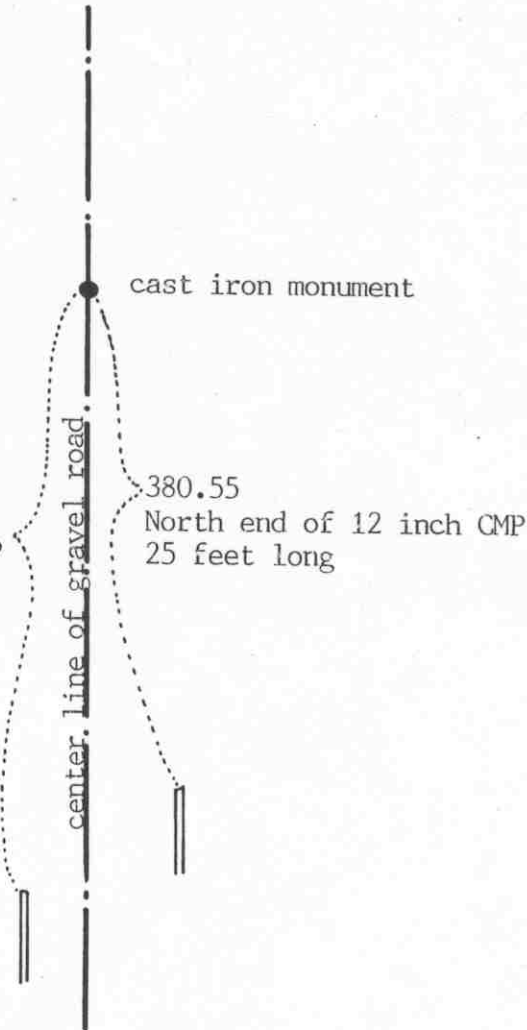
2656.74 feet to NE corner
of Section 25

2656.74 feet to SE corner
of Section 25

The quarter corner is
14.93 feet east of a
straight line between
the section corners

SECTION 25

SECTION 30



459.30
North end of 12 inch CMP
25 feet long

cast iron monument

380.55
North end of 12 inch CMP
25 feet long

Statement of evidence relative to this corner location on sheet 2

I hereby certify that this document was prepared by me or under my direct supervision.

Willard Pellinen

Willard Pellinen
McLeod County Surveyor
License No. 9626

Date Oct. 20, 1991

OFFICE OF THE COUNTY RECORDER
MCLEOD COUNTY, MINNESOTA.

I hereby certify that this document was filed in this office at 2 o'clock P. M. on the 23rd day of Oct, 1991.

(Armen) Potlie, County Recorder

By _____, Deputy

Document No. 241664

EAST QUARTER corner, Section 25, Township 115 North, Range 28 West

Certificate of Location of Government Corner

The government originally established this corner in 1855. John Ryan set a post and marked 2 aspens for bearing trees.

December, 1968. McCombs Knutson Associates (Dickman Knutson, county surveyor) measured the east line of Section 25 and set a temporary quarter corner on the center line of the north-south road and half way between the section corners.

1969. Knutson dug for the corner, John Tupa from Hutchinson with a backhoe. They found no evidence of the corner.

Knutson set a McLeod County cast iron monument on the center line of the north-south road half way between the northeast and southeast corners of Section 25.

January 9, 1991. We found the monument in good condition and checked the reference ties.

There being no evidence to the contrary, we accept the monument set by Knutson as the quarter corner.

EAST QUARTER corner, Section 31, Township 115 North, Range 27 West

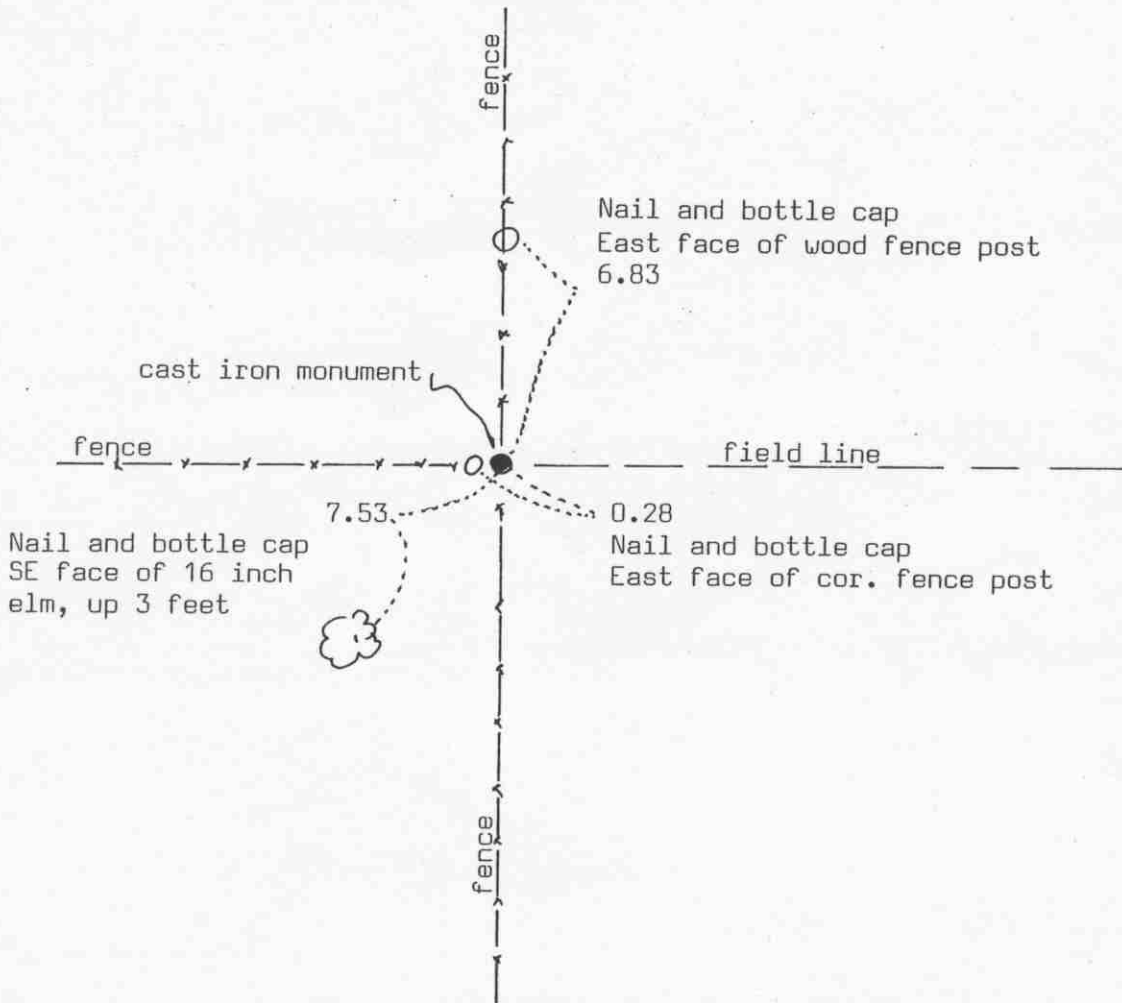
Certificate of Location of Government Corner

SKETCH OF REFERENCE TIES

(NO SCALE)

SECTION 31

SECTION 32



Statement of evidence relative to this corner location on sheet 2

I hereby certify that this document was prepared by me or under my direct supervision.

Willard Pellinen

Willard Pellinen
McLeod County Surveyor
License No. 9626

Date Dec. 21, 1993

OFFICE OF THE COUNTY RECORDER
MCLEOD COUNTY, MINNESOTA.

I hereby certify that this document was filed in this office at 9 o'clock A. M. on the 23rd day of December, 1993.

Carmen Estlin Mulder, County Recorder

By _____, Deputy

Document No. 256685

EAST QUARTER corner, Section 31, Township 115 North, Range 27 West

Certificate of Location of Government Corner

1856. E. N. Darling of the General Land Office set a post and marked 2 ironwoods for bearing trees.

February 2, 1974. McCombs Knutson Associates (Dickman Knutson, county surveyor) measured the east line of Section 31 and set a temporary east quarter corner at the fence intersection.

Arthur DAMmann, 65 years old and had lived in the Southwest Quarter of Section 32 for 41 years, stated the fence corner is the quarter corner.

Herman Dittmer, 82 years old and had lived in the Northeast Quarter of Section 32 all his life also said the fence corner is the quarter corner.

July 29, 1974. Knutson set a McLeod County cast iron monument at the corner and took available reference ties.

October 15, 1993. We found the monument in good condition and took new reference ties.

This corner is $13\frac{1}{2}$ feet south of a split between the section corners and 7 feet of a straight line between the section corners.

The monument set by Knutson is accepted as marking the correct location of the quarter corner. It fits long standing occupation lines, the fences and old adjoining land owners testified it was the correct corner.

NORTHEAST corner, Section 31, Township 115 North, Range 27 West

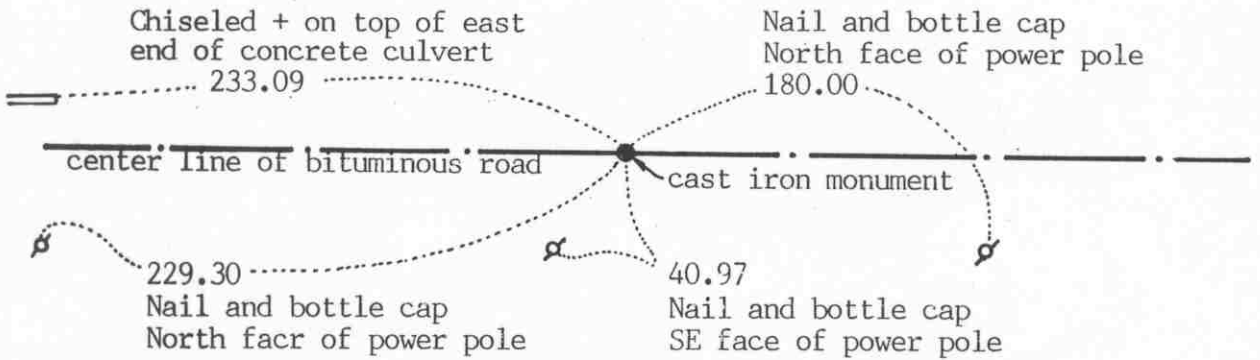
Certificate of Location of Government Corner



SKETCH OF REFERENCE TIES (NO SCALE)

SECTION 30

SECTION 29



SECTION 31

SECTION 32

Statement of evidence relative to this corner location on sheet 2

I hereby certify that this document was prepared by me or under my direct supervision.

Willard Pellinen

Willard Pellinen
McLeod County Surveyor
License No. 9626

Date Oct. 19, 1991

OFFICE OF THE COUNTY RECORDER
MCLEOD COUNTY, MINNESOTA.

I hereby certify that this document was filed in this office at 2 o'clock P.M. on the 23rd day of Oct, 19 91.

Carman Postlie, County Recorder

By _____, Deputy

Document No. 241662

NORTHEAST corner, Section 31, Township 115 North, Range 27 West

Certificate of Location of Government Corner

This corner was originally set by the government in 1856. E. N. Darling set a post and marked 2 elms, an ash and a linden for bearing trees.

January, 1974. McCombs Knutson Associates (Dickman Knutson county surveyor) measured the north line of Sections 31 and 32 and set a temporary section corner on the center line of the east west road in line with a field line to the south.

May 14, 1974. Knutson excavated for the corner, John Tupa from Hutchinson with a backhoe. They dug a hole along the center line of the road about 15 feet long. Down 3 feet below the surface of the road they found a stone, 8 inches in diameter 16 inches long, set on end. Below the stone they found a wood stake. This was on the center line of the road about 6 feet east of the field line to the south. They took reference ties.

November 12, 1975. Knutson set a McLeod County cast iron monument at the corner and took additional ties.

January 9, 1991. We found the monument and checked the reference ties.

We accept the monument set by Knutson as marking the correct location of the section corner. We feel the stone and wood stake found by Knutson had perpetuated the section corner location.

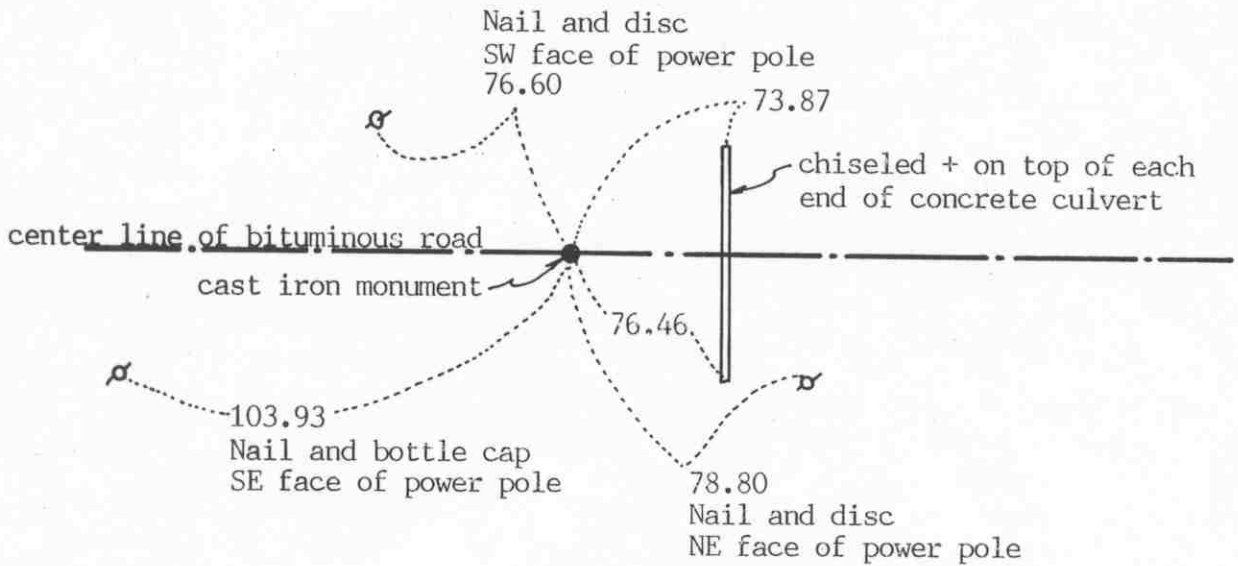
NORTH QUARTER corner, Section 31, Township 115 North, Range 27 West



Certificate of Location of Government Corner

SKETCH OF REFERENCE TIES (NO SCALE)

SECTION 30



SECTION 31

Statement of evidence relative to this corner location on sheet 2

I hereby certify that this document was prepared by me or under my direct supervision.

Willard Pellinen

Willard Pellinen
McLeod County Surveyor
License No. 9626

Date October 14, 1991

OFFICE OF THE COUNTY RECORDER
MCLEOD COUNTY, MINNESOTA.

I hereby certify that this document was filed in this office at 1 o'clock P.M. on the 21st day of Oct, 1991.

Carmen O'Brien, County Recorder

By _____, Deputy

Document No. 241583

NORTH QUARTER corner, Section 31, Township 115 North, Range 27 West

Certificate of Location of Government Corner

This corner was originally set by E.N.Darling of the General Land Office. He set a post and marked 2 oaks for bearing trees.

May 14, 1974. McCombs Knutson Associates (Dickman Knutson, county surveyor) dug for the corner at the center line of the east-west road at the government proration of the distances to the northwest and northeast corners. Down 3 feet below the road surface they found a stone, sharp point up, and a rotted wood stake beside the stone. They took available reference ties.

November 12, 1975. Knutson set a McLeod County cast iron monument at the corner.

This corner is within a few tenths of a foot of being on a government proration of the distances to the northeast and northwest corners of the section. It falls about 18 feet south of a straight line.

January 9, 1991. We checked the reference ties to the corner.

We believe the stone and wood stake found by Knutson had perpetuated the correct location of the quarter corner.

NORTHEAST corner, Section 36, Township 115 North, Range 28 West

Certificate of Location of Government Corner

SKETCH OF REFERENCE TIES

(NO SCALE)

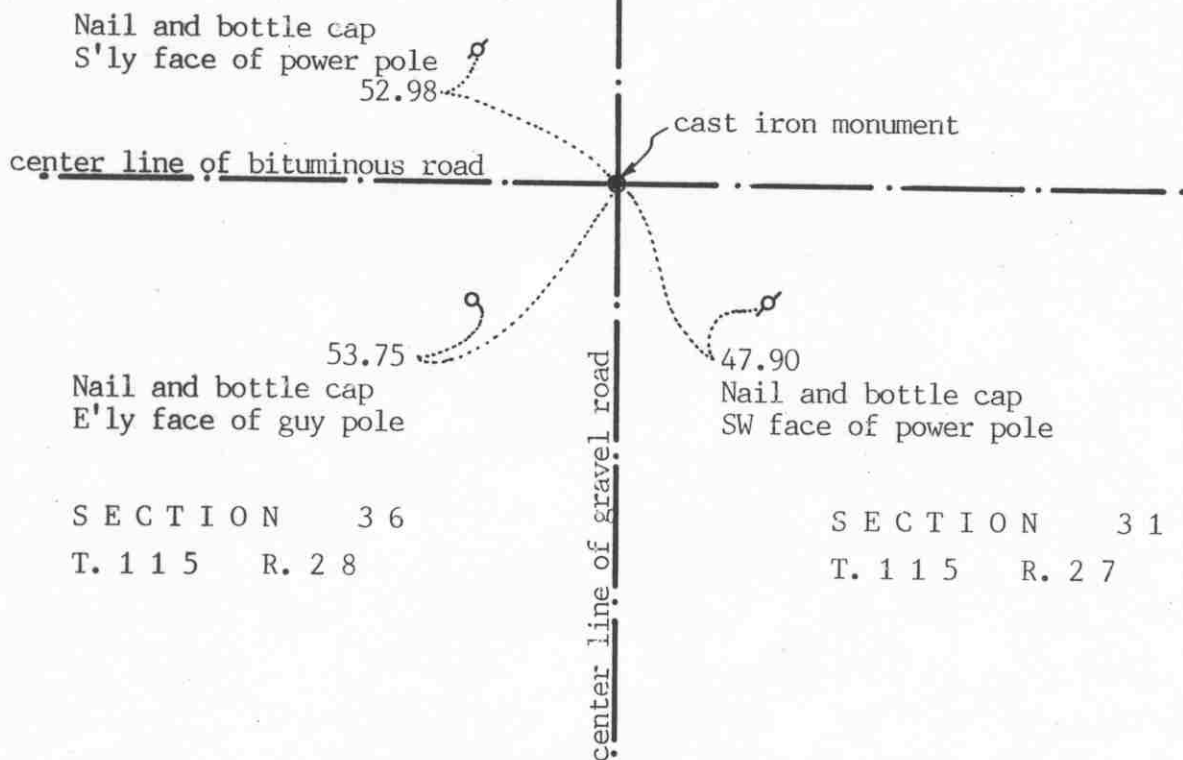


SECTION 25

T. 115 R. 28

SECTION 30

T. 115 R. 27



SECTION 36

T. 115 R. 28

SECTION 31

T. 115 R. 27

Statement of evidence relative to this corner location on sheet 2

I hereby certify that this document was prepared by me or under my direct supervision.

Willard Pellinen

Willard Pellinen
McLeod County Surveyor
License No. 9626

Date October 18, 1991

OFFICE OF THE COUNTY RECORDER
MCLEOD COUNTY, MINNESOTA.

I hereby certify that this document was filed in this office at 1 o'clock P.M. on the 21st day of Oct, 1991.

Armen Botchie, County Recorder

By _____, Deputy

Document No. 241588

NORTHEAST corner, Section 36, Township 115 North, Range 28 West

Certificate of Location of Government Corner

This corner was originally set by the government in 1855. John Ryan set a post and marked 2 oaks and 2 lindens for bearing trees.

1968. McCombs Knutson Associates (Dickman Knutson, county surveyor) found an iron pin at the center line intersection of the north-south and east-west roads. They replaced the pin with a McLeod County cast iron monument and took reference ties.

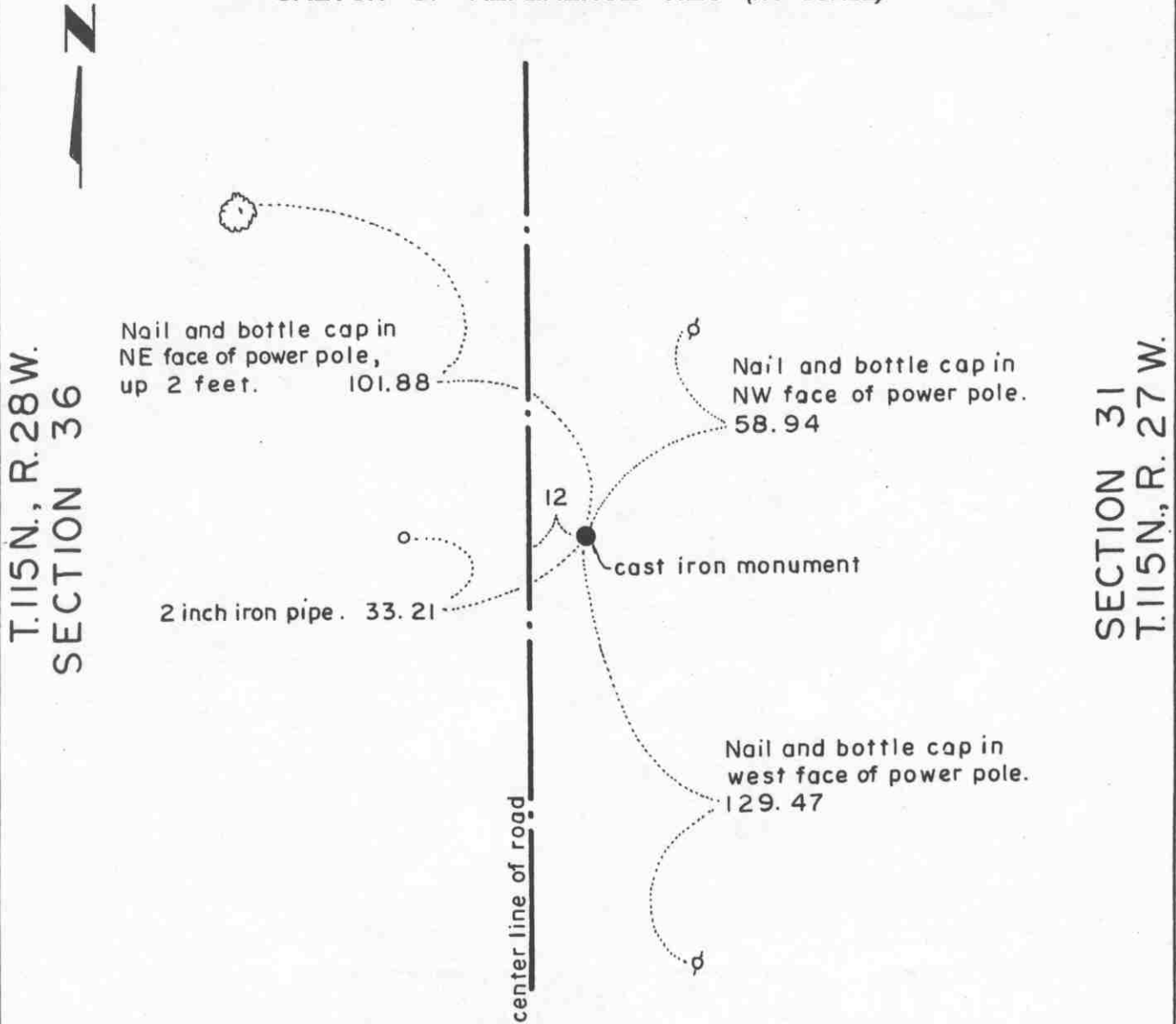
January 1, 1991. We found the monument in good condition and took new reference ties.

We believe the iron pin found by Knutson had perpetuated the correct location of the section corner.

Certificate of Location of Government Corner

EAST QUARTER corner, Section 36, Township 115 North, Range 28 West

SKETCH OF REFERENCE TIES (NO SCALE)



Statement of evidence relative to this corner location on sheet 2

I hereby certify that this document was prepared by me or under my direct supervision.

Willard Pellinen
 Willard Pellinen
 McLeod County Surveyor
 License No. 9626.

Date April 20, 1995

**OFFICE OF THE COUNTY RECORDER
 MCLEOD COUNTY, MINNESOTA**

I hereby certify that this document was filed in this office at 9 o'clock A.M. on the 24th day of Apr 19 95.

(Carmen) Estelle M. J. ... County Recorder

By _____, Deputy.

Document No. 265322

Certificate of Location of Government Corner
East Quarter Corner, Section 36, Township 115 North, Range 28 West

1855. John Ryan of the General Land Office established this corner. he set a post and marked a 12 inch aspen and a 10 inch aspen for bearing trees.

1968. Dickman Knutson, county surveyor, found an iron pipe approximately 10 feet east of the center line of the north-south road. He found a 1 1/2 inch diameter iron pipe 33 feet east of the iron pipe in the road. Mr. Proehl, 70 years old, said the 2 1/2 inch pipe was set 33 feet east of the quarter corner when the road was rebuilt. Knutson replaced the iron pipe in the road with a McLeod County cast iron monument and took reference ties.

January 31, 1995. We found the monument in good condition down 6 inches below the surface of the road and took new ties.

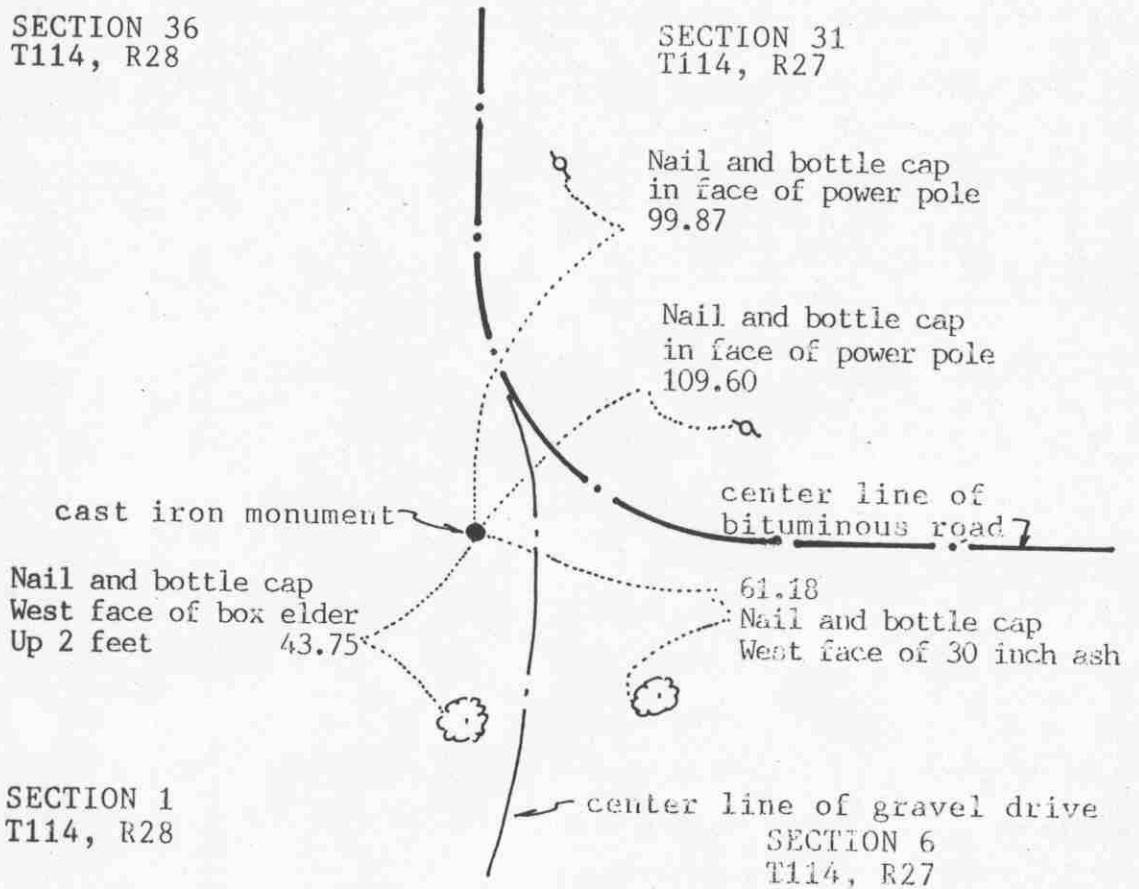
Certificate of Location of Government Corner

SKETCH OF REFERENCE TIES
(NO SCALE)



SECTION 36
T114, R28

SECTION 31
T114, R27



SECTION 1
T114, R28

SECTION 6
T114, R27

Statement of evidence relative to this corner location on sheet 2

I hereby certify that this document was prepared by me or under my direct supervision.

Willard Pellinen

Willard Pellinen
McLeod County Surveyor
License No. 9626

Date Feb. 19, 1992

OFFICE OF THE COUNTY RECORDER
MCLEOD COUNTY, MINNESOTA.

I hereby certify that this document was filed in this office at 9 o'clock A.M. on the 6th day of May, 1992.

Carmen Ostlie, County Recorder

By _____, Deputy

Document No. 245076

SOUTHEAST corner, Section 36, Township 115 North, Range 28 West

Certificate of Location of Government Corner

This corner was originally established by the Government Land Office in July, 1855. John Ryan set a post and marked 3 oaks and 1 elm for bearing trees.

December, 1968. Mr. Proehl (70 years old and has lived in the southeast quarter of Section 36 all his life) said he saw a stone which was moved when the road was graded. He said it was in line with a fence running south and 2 feet south of the fence running west.

McCombs Knutson Associates (Dickman Knutson, county surveyor) set a McLeod County cast iron monument at the location described by Mr. Proehl and took reference ties.

1973. Mr. Hillard Bullert, who lives in the West Half of the Northwest Quarter of Section 6, Township 114, Range 27, said the monument is in the correct location.

June 6, 1991. We found no reference ties remaining, dug and found the monument in good condition 4 inches below the surface. We took new available ties.

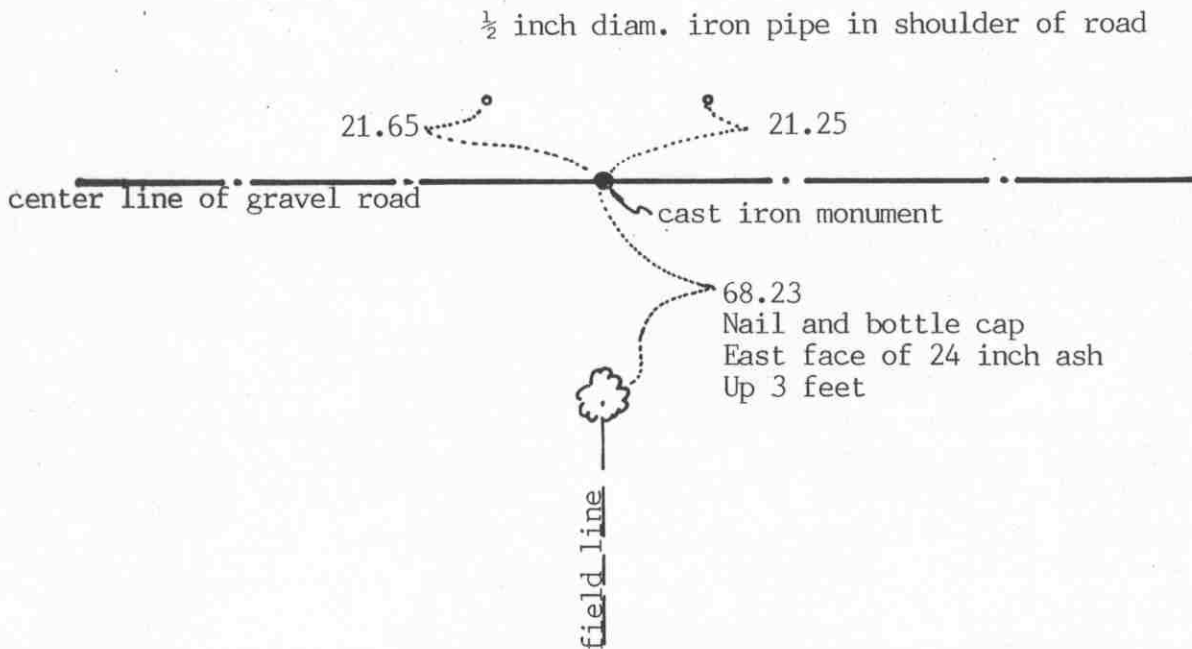
The monument is accepted as marking the correct location of the section corner. It fits the occupation lines as per Mr. Proehl and is on the center line P.I. of the gravel road.

SOUTH QUARTER corner, Section 31, Township 115 North, Range 27 West

Certificate of Location of Government Corner

SKETCH OF REFERENCE TIES (NO SCALE)

SECTION 31, T115, R27



SECTION 6, T114, R27

Statement of evidence relative to this corner location on sheet 2

I hereby certify that this document was prepared by me or under my direct supervision.

Willard Pellinen

Willard Pellinen
McLeod County Surveyor
License No. 9626

Date Feb. 19, 1992

OFFICE OF THE COUNTY RECORDER
MCLEOD COUNTY, MINNESOTA.

I hereby certify that this document was filed in this office at 9 o'clock A.M. on the 6th day of May, 1992.

Carmen Ostlie, County Recorder

By _____, Deputy

Document No. 245073

Certificate of Location of Government Corner

This corner was originally established by the General Land Office in 1855. John Ryan set a post and marked 2 oaks for bearing trees.

1909. S.F.Mullen, Sibley County Surveyor recorded this corner as a stone. L. W. Grace also shows a stone at this corner in 1921.

1973. Delbert Rieke, Sibley County Surveyor, dug for the corner and found a stone and an iron shaft set in an old wood fence post under the old road bed.

Rieke set a Sibley County cast iron monument over the iron and alongside the stone and took reference ties.

June 6, 1991. None of the old ties remained. We found the monument in good condition down 4 inches below the road surface and took new ties.

The cast iron monument is accepted as the corner location. It perpetuates the position of an older monument and fits the occupation line, the center line of the road.

SOUTHEAST corner, Section 31, Township 115 North, Range 27 West

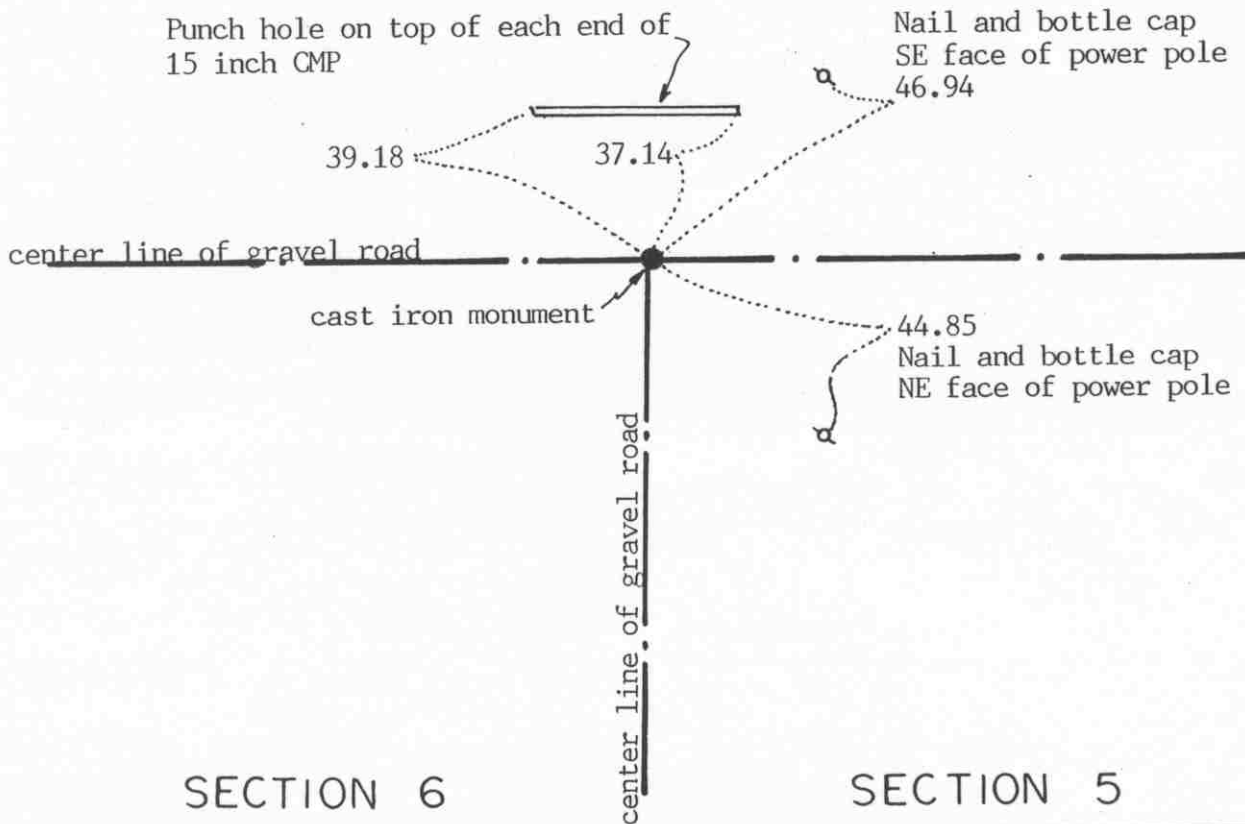
Certificate of Location of Government Corner

SKETCH OF REFERENCE TIES
(NO SCALE)



SECTION 31

SECTION 32



SECTION 6

SECTION 5

Statement of evidence relative to this corner location on sheet 2

I hereby certify that this document was prepared by me or under my direct supervision.

Willard Pellinen

Willard Pellinen
McLeod County Surveyor
License No. 9626

Date October 19, 1993

OFFICE OF THE COUNTY RECORDER
MCLEOD COUNTY, MINNESOTA.

I hereby certify that this document was filed in this office at 9 o'clock A.M. on the 23rd day of December, 1993.

Corman (St) Mulder, County Recorder

By _____, Deputy

Document No. 256686

Certificate of Location of Government Corner

July, 1855. John Ryan of the General Land Office set a post and marked 2 oaks for bearing trees.

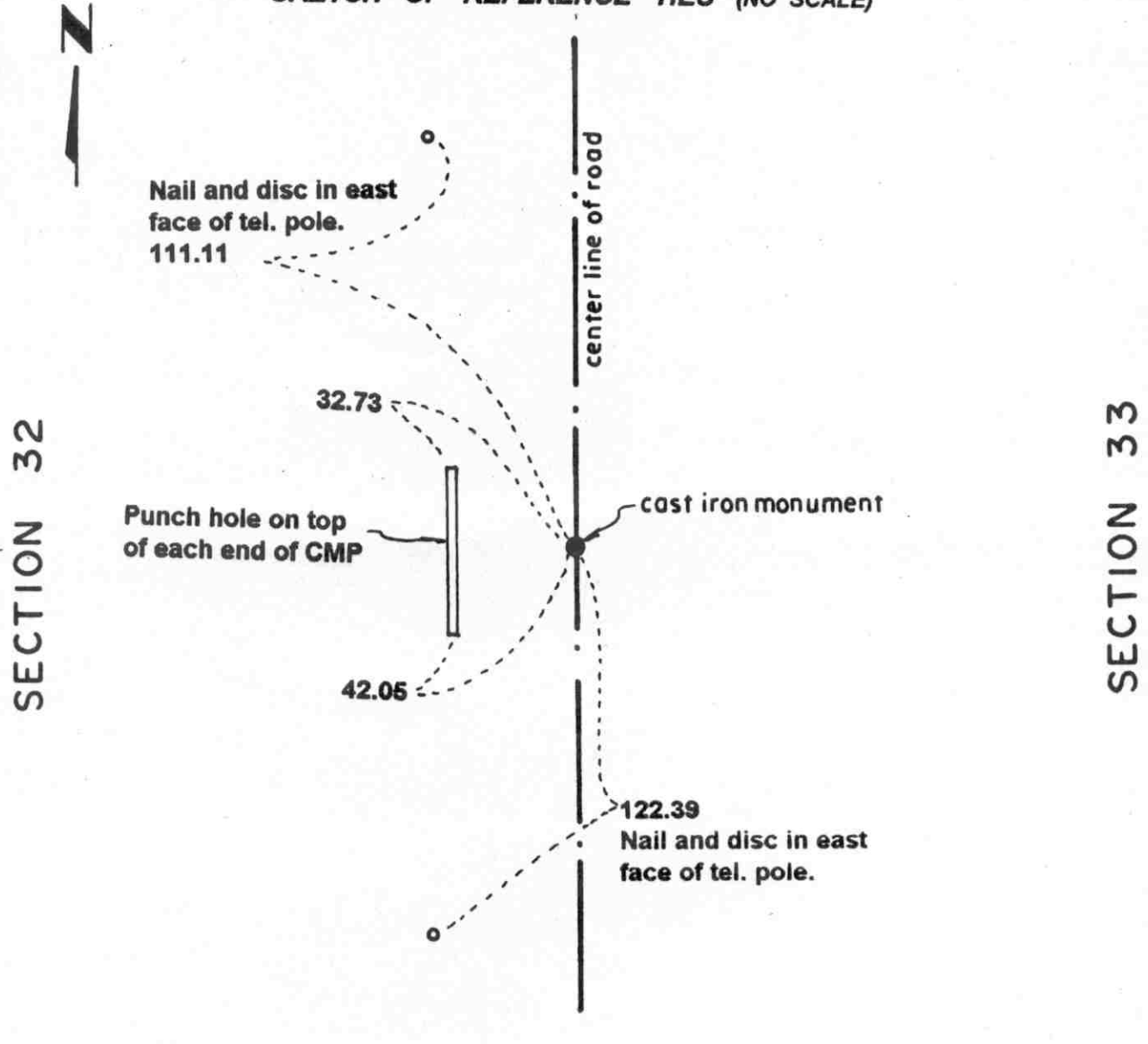
1973. Delbert Rieke, Sibley County Surveyor, dug for the corner and $1\frac{1}{2}$ feet below the old road bed found a stone and an iron shaft, in line with a field line to the north and on the center line intersection of roads east, west and south. Art Damman, 60 years old, (in the SW $\frac{1}{4}$ of Sec. 32) said the stone is the section corner. Rieke set a broken off cast iron monument over the stone.

October 15, 1993. We found the monument down 6 inches below the road surface and took available reference ties.

Certificate of Location of Government Corner

EAST QUARTER corner, Section 32, Township 115 North, Range 27 West

SKETCH OF REFERENCE TIES (NO SCALE)



Statement of evidence relative to this corner location on sheet 2

I hereby certify that this document was prepared by me or under my direct supervision.

Willard Pellinen
 Willard Pellinen
 McLeod County Surveyor
 License No. 9626.

Date July 5, 1995

**OFFICE OF THE COUNTY RECORDER
 MCLEOD COUNTY, MINNESOTA**

I hereby certify that this document was filed in this office at 9 o'clock A.M. on the 18th day of July, 19 95.

Carmen Estlie Muelder County Recorder

By _____, Deputy.

Document No. 267010

Certificate of Location of Government Corner
East Quarter Corner, Section 32, Township 115 North, Range 27 West

1856. E. N. Darling of the General Land Office originally established this corner. He set a post and marked an oak and a linden for bearing trees.

1974. Adjoining land owners say the quarter corner is the center line of the north-south road in line with a fence to the east and north of a ditch running east. Dickman Knutson, county surveyor, excavated for the corner but found no evidence of the government corner.

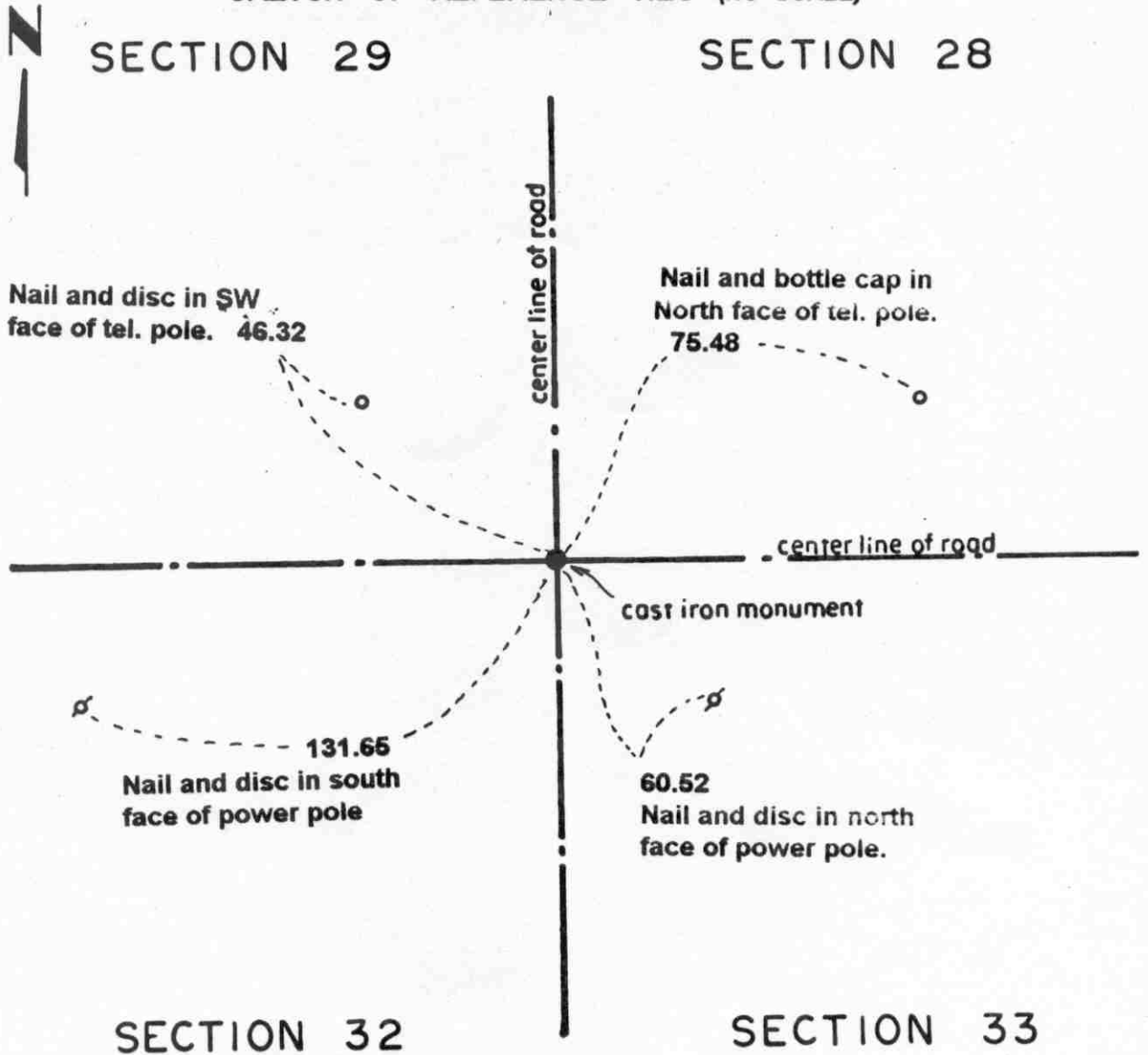
July 29, 1974. Knutson set a cast iron monument at the intersection with the westerly prolongation of the fence in the center of the road and took reference ties. This location agrees with old county highway department distances to the northeast and southeast corners of Section 32.

October, 1994. We found the monument in good condition and checked the reference ties.

Certificate of Location of Government Corner

NORTHEAST corner, Section 32, Township 115 North, Range 27 West

SKETCH OF REFERENCE TIES (NO SCALE)



Statement of evidence relative to this corner location on sheet 2

I hereby certify that this document was prepared by me or under my direct supervision.

Willard Pellinen
Willard Pellinen
McLeod County Surveyor
License No. 9626.

Date July 5, 1995

OFFICE OF THE COUNTY RECORDER
MCLEOD COUNTY, MINNESOTA

I hereby certify that this document was filed in this office at 9 o'clock A.M. on the 18th day of July, 19 95.

Carmen Ostlie & Juedes County Recorder

By _____, Deputy.

Document No. 267009

Certificate of Location of Government Corner
Northeast Corner, Section 32, Township 115 North, Range 27 West

1856. E. N. Darling of the General Land Office originally established this corner. He set a post and marked 4 trees as bearing trees.

May 13, 1974. Dickman Knutson, county surveyor, excavated for the corner (John Tupa from Hutchinson with a backhoe) at the intersection of the center lines of roads north, south, east and west, which location has been accepted by adjoining land owners as the section corner. They found no evidence of the government corner.

May 28, 1974. Knutson set a spike at the intersection and took reference ties.

October 4, 1976. Knutson set a McLeod County cast iron monument.

October, 1994. We found the monument in good condition and checked the reference ties.

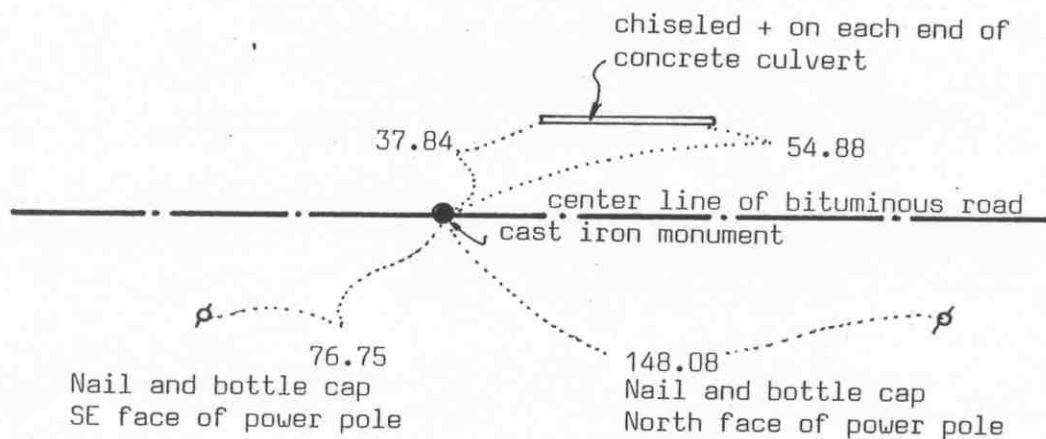
NORTH QUARTER corner, Section 32, Township 115 North, Range 27 West

Certificate of Location of Government Corner

SKETCH OF REFERENCE TIES

(NO SCALE)

SECTION 29



SECTION 32

Statement of evidence relative to this corner location on sheet 2

I hereby certify that this document was prepared by me or under my direct supervision.

Willard Pellinen

Willard Pellinen
McLeod County Surveyor
License No. 9626

Date Dec. 21, 1993

OFFICE OF THE COUNTY RECORDER
MCLEOD COUNTY, MINNESOTA.

I hereby certify that this document was filed in this office at 9 o'clock A.M. on the 23rd day of December, 1993.

Carmen Ostlie Mulder, County Recorder

By _____, Deputy

Document No. 256687

Certificate of Location of Government Corner

1856. E. N. Darling of the General Land Office set a post and marked an ash and an oak for bearing trees.

May, 1974. Dickman Knutson excavated for the corner, John Tupa from Hutchinson with a backhoe. Down in the original ground, they found a rotted wood stake, 1 inch by 2 inches by $1\frac{1}{2}$ feet long. They took reference ties.

November 12, 1975. Knutson set a McLeod County cast iron monument.

$\frac{1}{4}$ mile west, a fence running north is within a foot of being halfway between the north quarter corner and the northwest corner of the section. A ditch running south is $\frac{1}{4}$ of the distance between the quarter corner and the northeast corner of the section. This ditch was dug on the west line of the $E\frac{1}{2}$ of the $W\frac{1}{4}$ of the Northeast Quarter of Section 32.

October 15, 1993. We found the monument in good condition and checked the reference ties. This corner is approximately 6 feet west of a split between the section corners and about 5 feet north of a straight line between the section corners.

The monument set by Knutson is accepted as marking the correct location of the quarter corner. It fits a long standing occupation line, the center line of the road, and it perpetuates the location of an older monument, the wood stake.

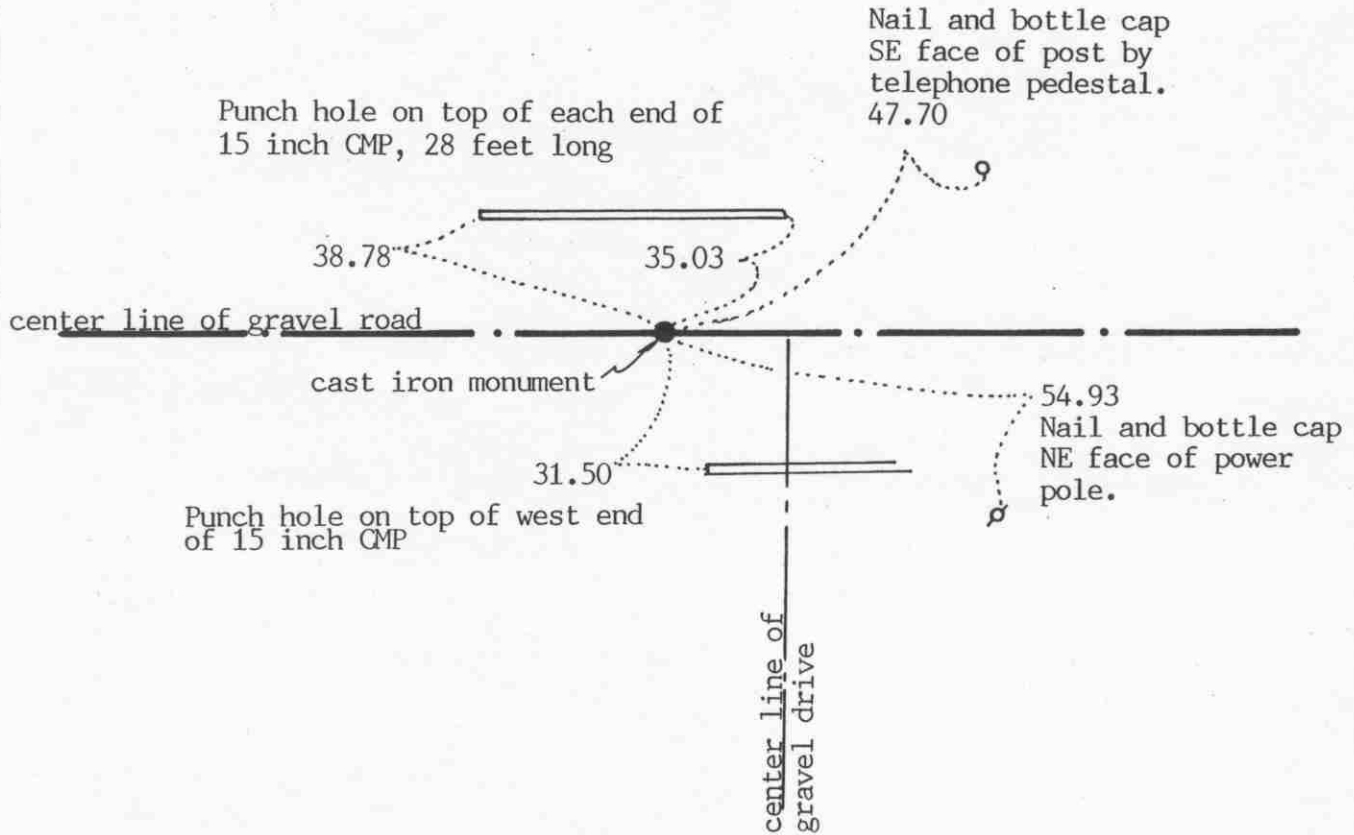
SOUTH QUARTER corner, Section 32, Township 115 North, Range 27 West

Certificate of Location of Government Corner

SKETCH OF REFERENCE TIES

(NO SCALE)

SECTION 32 T.115 R.27



SECTION 5 T. 114 R. 27

Statement of evidence relative to this corner location on sheet 2

I hereby certify that this document was prepared by me or under my direct supervision.

Willard Pellinen
 Willard Pellinen
 McLeod County Surveyor
 License No. 9626

Date October 19, 1993

OFFICE OF THE COUNTY RECORDER
 MCLEOD COUNTY, MINNESOTA.

I hereby certify that this document was filed in this office at 9 o'clock A.M. on the 23rd day of December, 1993.

Carmen Estlie Mulder, County Recorder

By _____, Deputy

Document No. 256688

SOUTH QUARTER corner, Section 32, Township 115 North, Range 27 West

Certificate of Location of Government Corner

July, 1855. John Ryan of the General Land Office originally established this corner. He set a post and marked 2 oaks for bearing trees.

1974. Delbert Rieke, Sibley County Surveyor, dug a hole 5 feet deep, 8 feet wide and 10 feet long at the center line of the road but found no evidence of a corner. Rieke set a cast iron monument in the center line of the east-west road in line with a fence to the north.

October 15, 1993. We found the monument in good condition down 10 inches below the surface of the gravel road and took reference ties. This monument is 2.7 feet west of a split and 0.7 feet north of a straight line between the section corners.

Certificate of Location of Government Corner

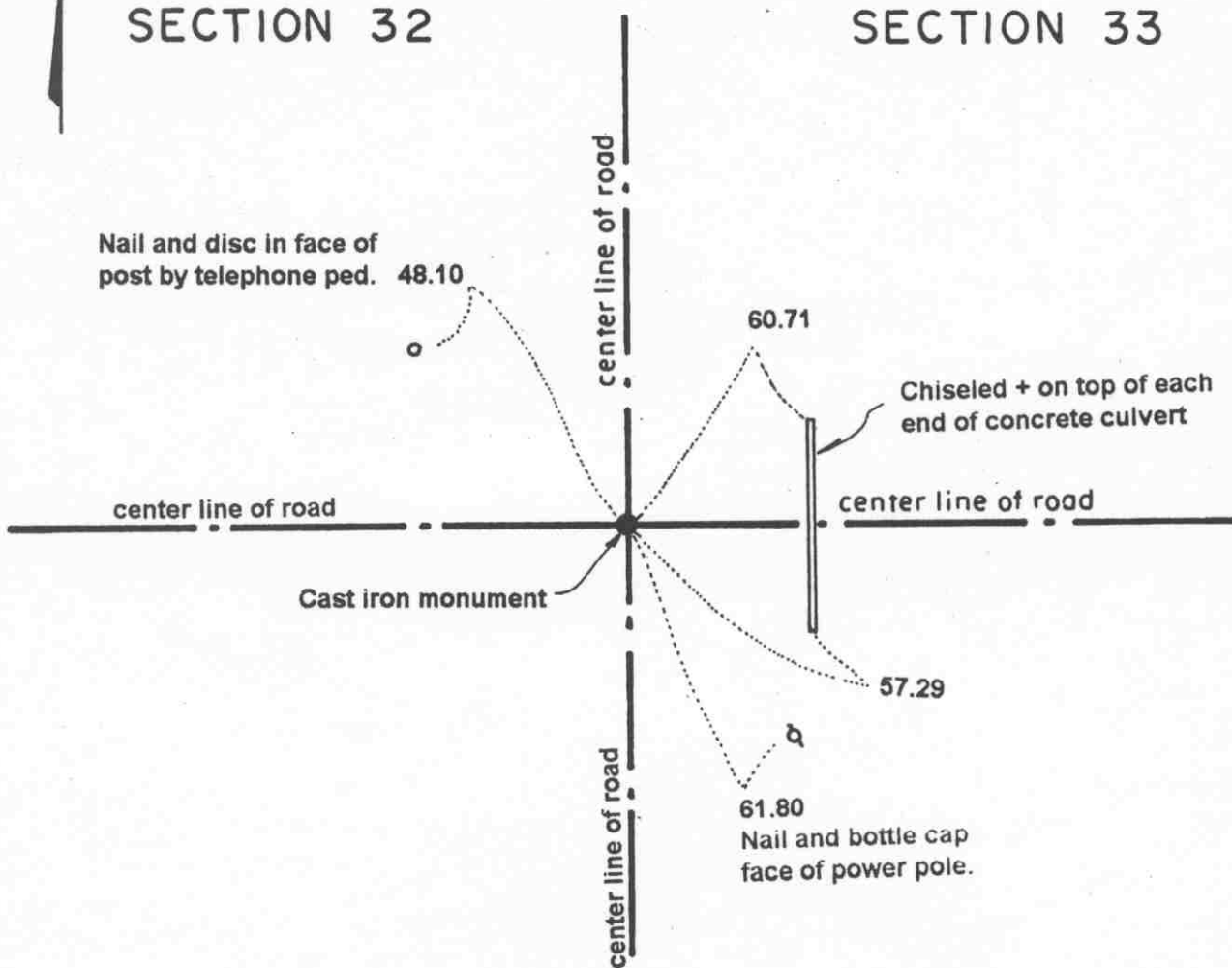
SOUTHEAST corner, Section 32, Township 115 North, Range 27 West

SKETCH OF REFERENCE TIES (NO SCALE)

T. 115 N., R. 27 W.

SECTION 32

SECTION 33



SECTION 5

SECTION 4

T. 114 N., R. 27 W.

Statement of evidence relative to this corner location on sheet 2

I hereby certify that this document was prepared by me or under my direct supervision.

Willard Pellinen

Willard Pellinen
McLeod County Surveyor
License No. 9626.

Date June 9, 1995

OFFICE OF THE COUNTY RECORDER
MCLEOD COUNTY, MINNESOTA

I hereby certify that this document was filed in this office at 2 o'clock P. M. on the 13th day of June 19 95.

GARREN OSTLIE WILDFEL, MCLEOD COUNTY RECORDER

County Recorder

By Dhyllis Sophocinak, Deputy.

Document No. 266258

***Certificate of Location of Government Corner
Southeast Corner, Section 32, Township 115 North, Range 27 West***

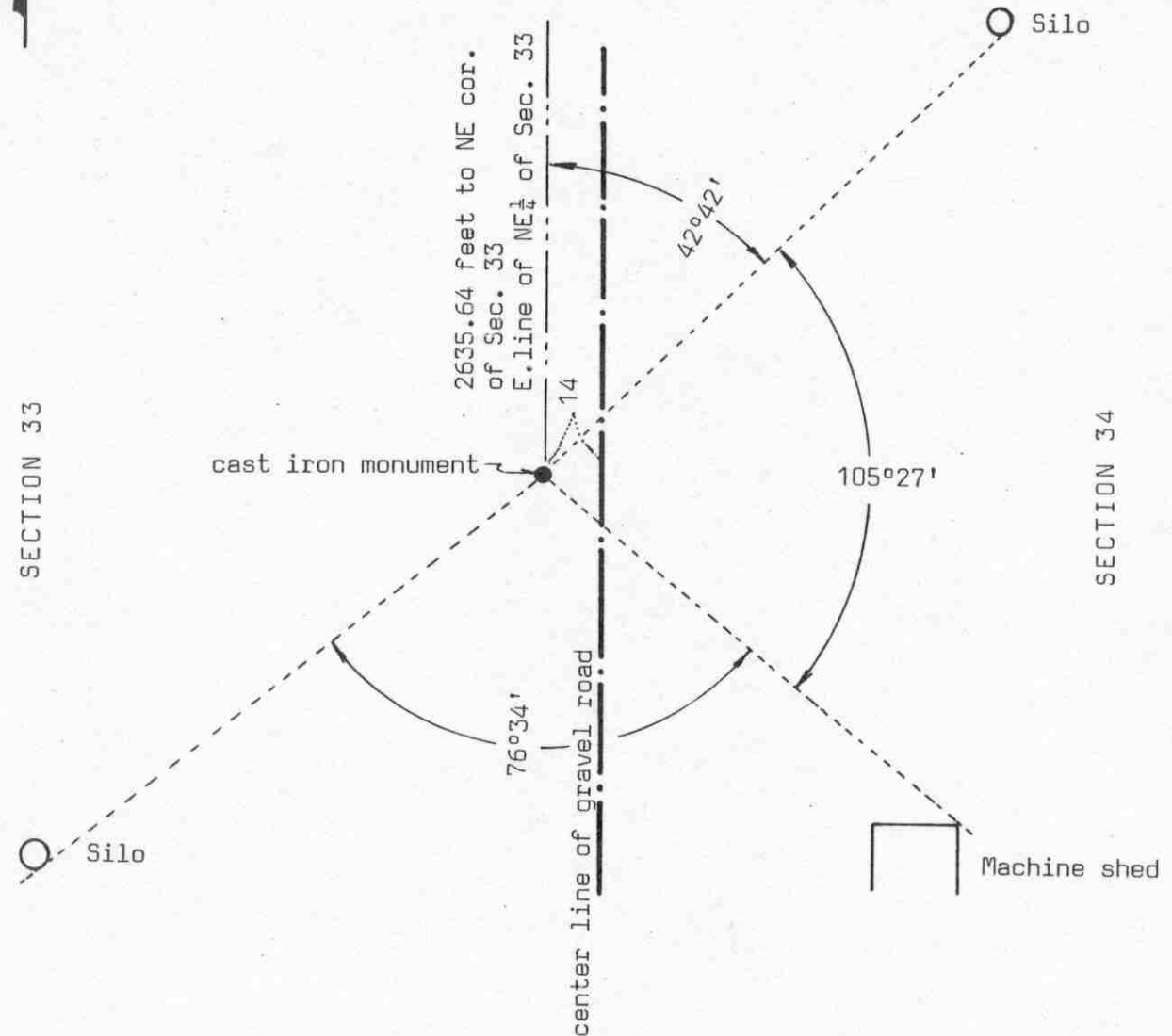
1855. John Ryan of the General Land Office originally established this corner. He set a post and marked 2 ironwoods, a linden and an elm for bearing trees.

1974. This corner was reestablished by the Sibley County Surveyor and was accepted by Dickman Knutson, McLeod County Surveyor.

March 30, 1995. We took new available reference ties to the corner.

Certificate of Location of Government Corner

SKETCH OF REFERENCE TIES (NO SCALE)



Statement of evidence relative to this corner location on sheet 2

I hereby certify that this document was prepared by me or under my direct supervision.

Willard Pellinen
Willard Pellinen
McLeod County Surveyor
License No. 9626

Date July 14, 1990

OFFICE OF THE COUNTY RECORDER
MCLEOD COUNTY, MINNESOTA.

I hereby certify that this document was filed in this office at 2 o'clock P. M. on the 23rd day of July, 1990.

Carmen Obelie, County Recorder

By _____, Deputy

Document No. 234550

EAST QUARTER corner, Section 33, Township 115 North, Range 27 West

Certificate of Location of Government Corner

This corner was originally set by the government in October, 1856. E.N. Darling set a post and had reference ties to 2 trees.

February 6, 1973. McCombs Knutson Associates (Dickman Knutson, county surveyor) measured the east line of Section 33 and set a temporary east quarter corner on the center line of the north south road in line with a field line to the east.

May 14, 1974. Knutson dug for the corner, John Tupa from Hutchinson with a backhoe. They dug a hole 6 feet by 6 feet by 4 feet deep but found nothing. Mr. Geogre Michaelis, 70 years old, who had lived in the Southwest Quarter of Section 34 all his life said the corner is on the west side of the road. He owned the land on both sides of the quarter corner when the road was built by Bullert and he gave permission to build it all east of the quarter corner. The land was higher there. He said there used to be an iron, an axle, at the corner but it was graded out. Knutson found an axle in the field just east of the corner, laying down. Mr. Michaelis pointed out the location where the axle used to be. Mr. Lloyd Sanken, 69 years old, in the Northwest Quarter of Section 34 since 1956, agreed with Mr. Michaelis.

May 28, 1974. Knutson set a cast iron monument at the location pointed out by Mr. Michaelis and took reference ties.

June 2, 1989. We found the monument in good condition and we measured the east line of Section 33. The corner falls 11.1 feet south of a split between the section corners and 5.81 feet east of a straight line between the section corners.

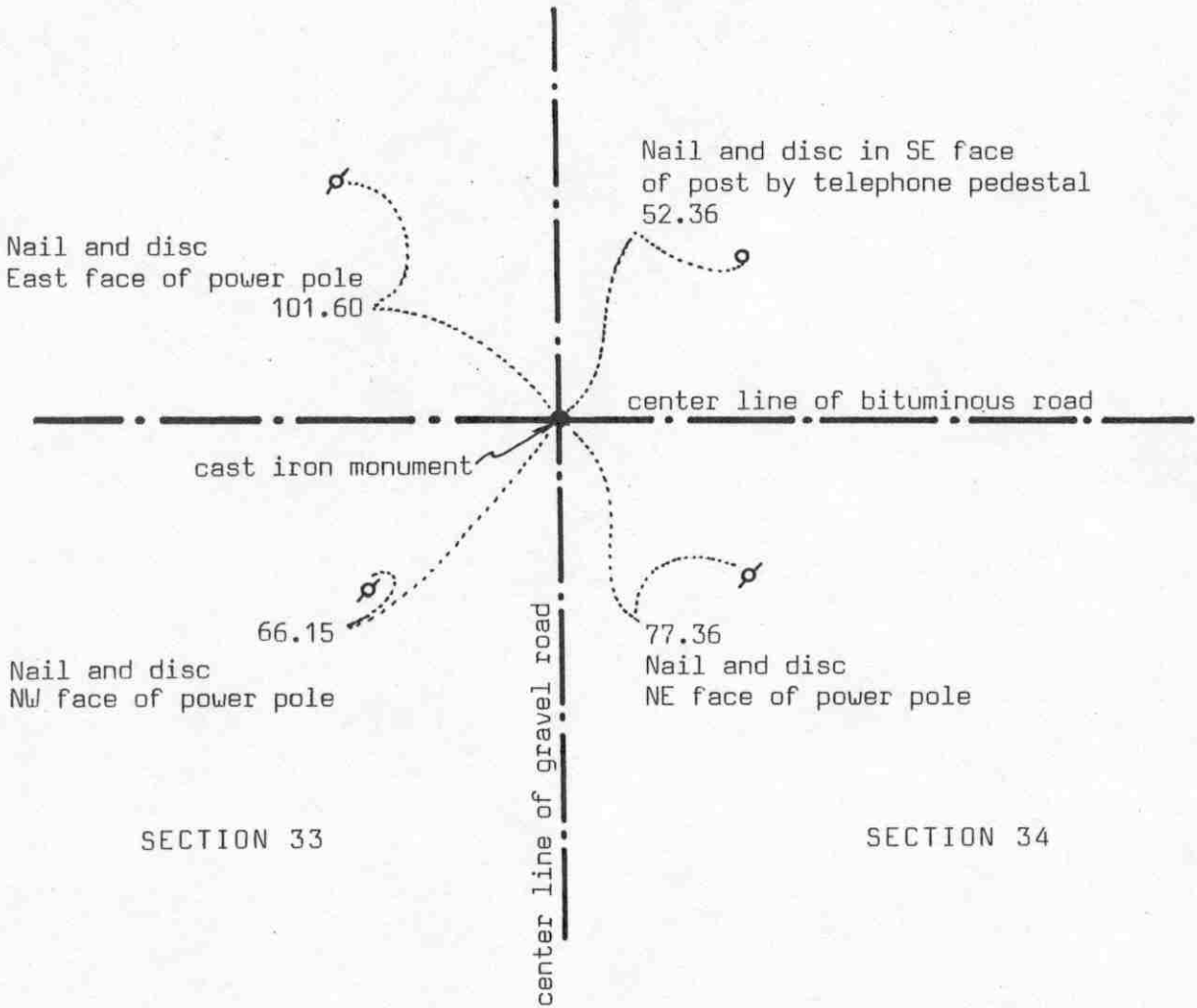
Certificate of Location of Government Corner

SKETCH OF REFERENCE TIES (NO SCALE)



SECTION 28

SECTION 27



SECTION 33

SECTION 34

Statement of evidence relative to this corner location on sheet 2

I hereby certify that this document was prepared by me or under my direct supervision.

Willard Pellinen
 Willard Pellinen
 McLeod County Surveyor
 License No. 9626
 Date July 13, 1990

OFFICE OF THE COUNTY RECORDER MCLEOD COUNTY, MINNESOTA.

I hereby certify that this document was filed in this office at 9 o'clock A.M. on the 19th day of July, 1990.

Carmen Holli, County Recorder
 By _____, Deputy
 Document No. 234483

Certificate of Location of Government Corner

October, 1856. E.N.Darling of the General Land Office established this corner. He set a post and had ties to 4 bearing trees.

September 26, 1935. E.L.Higgins, county surveyor, found nothing at the corner. He set a stone at the center line intersection of the roads.

May 13, 1974. McCombs Knutson Associates (Dickman Knutson, county surveyor) dug for the corner, John Tupa from Hutchinson with a backhoe. Down $3\frac{1}{2}$ feet below the bituminous surface they found a stone, 6 inches in diameter and 16 inches long, set on end. They took reference ties.

May 23, 1974. Knutson set a spike at the corner using the May 13 ties and took additional ties.

November 12, 1975. Knutson set a McLeod County cast iron monument at the corner.

June 2, 1989. We found a P.K. nail on the surface of the bituminous road, over the cast iron monument. The reference ties were ok.

The center line intersection of the roads, later the stone set by Higgins in 1935 and the monument set by Knutson in 1975 have perpetuated the correct location of the section corner.

BRANDENBURG RECORD

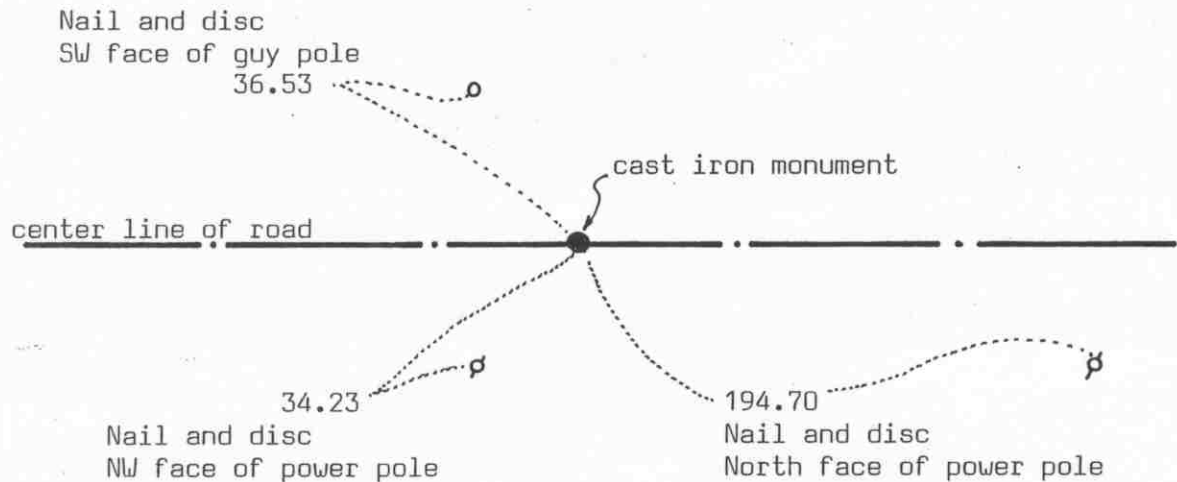
NORTH QUARTER corner, Section 33, Township 115 North, Range 27 West

Certificate of Location of Government Corner

SKETCH OF REFERENCE TIES

(NO SCALE)

SECTION 28



SECTION 33

Statement of evidence relative to this corner location on sheet 2

I hereby certify that this document was prepared by me or under my direct supervision.

Willard Pellinen

Willard Pellinen
McLeod County Surveyor
License No. 9626

Date Dec. 21, 1993

OFFICE OF THE COUNTY RECORDER
MCLEOD COUNTY, MINNESOTA.

I hereby certify that this document was filed in this office at 9 o'clock A.M. on the 23rd day of December, 1993.

Carmen Ostlie Mulder, County Recorder

By _____, Deputy

Document No. 256689

NORTH QUARTER corner, Section 33, Township 115 North, Range 27 West

Certificate of Location of Government Corner

1856. E. N. Darling of the General Land Office set a post and marked 2 aspens for bearing trees.

1935. E. L. Higgins, county surveyor, set an angle iron $\frac{1}{2}$ way between the section corners.

February 5, 1974. Dickman Knutson, county surveyor, chained the north line of Section 33 and set a temporary quarter corner on the center line of the east-west road $\frac{1}{2}$ way between the section corners.

May 13, 1974. Knutson dug for the corner, John Tupa from Hutchinson with a backhoe. They found no evidence of the corner.

May 23, 1974. Knutson set a spike half way between the section corners and took reference ties.

November 12, 1975. Knutson set a McLeod County cast iron monument.

October 15, 1993. We found the monument in good condition and checked the reference ties. This monument is within $\frac{1}{2}$ foot of being on a split between the section corners and within 2 feet of being on a straight line between the section corners.

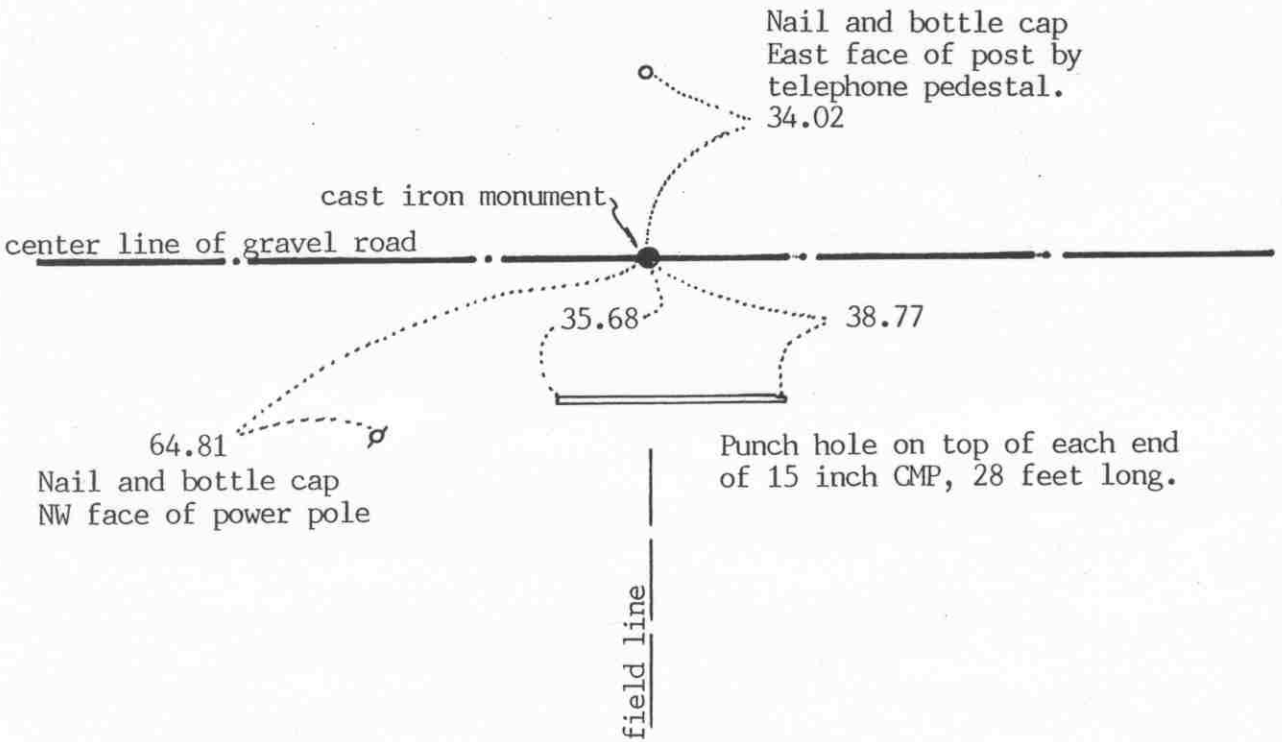
The monument set by Knutson is accepted as marking the correct location of the quarter corner. It is very close to the location set by Higgins in 1935.

SOUTH QUARTER corner, Section 33, Township 115 North, Range 27 West

Certificate of Location of Government Corner

SKETCH OF REFERENCE TIES
(NO SCALE)

SECTION 33, T. 115, R. 27



SECTION 4, T. 114, R. 27

Statement of evidence relative to this corner location on sheet 2

I hereby certify that this document was prepared by me or under my direct supervision.

Willard Pellinen

Willard Pellinen
McLeod County Surveyor
License No. 9626

Date Oct. 18, 1993.

OFFICE OF THE COUNTY RECORDER
MCLEOD COUNTY, MINNESOTA.

I hereby certify that this document was filed in this office at 9 o'clock A. M. on the 23rd day of December, 1993.

Carmen Estlie Mulder County Recorder

By _____, Deputy

Document No. 256690

Certificate of Location of Government Corner

July, 1855. John Ryan of the General Land Office established this corner. He set a post and marked 2 oaks for bearing trees.

1973. Delbert Rieke, Sibley County Surveyor, dug a hole 5 feet deep by 8 feet wide and 10 feet long but found nothing.

Rieke set a cast iron monument and took reference ties.

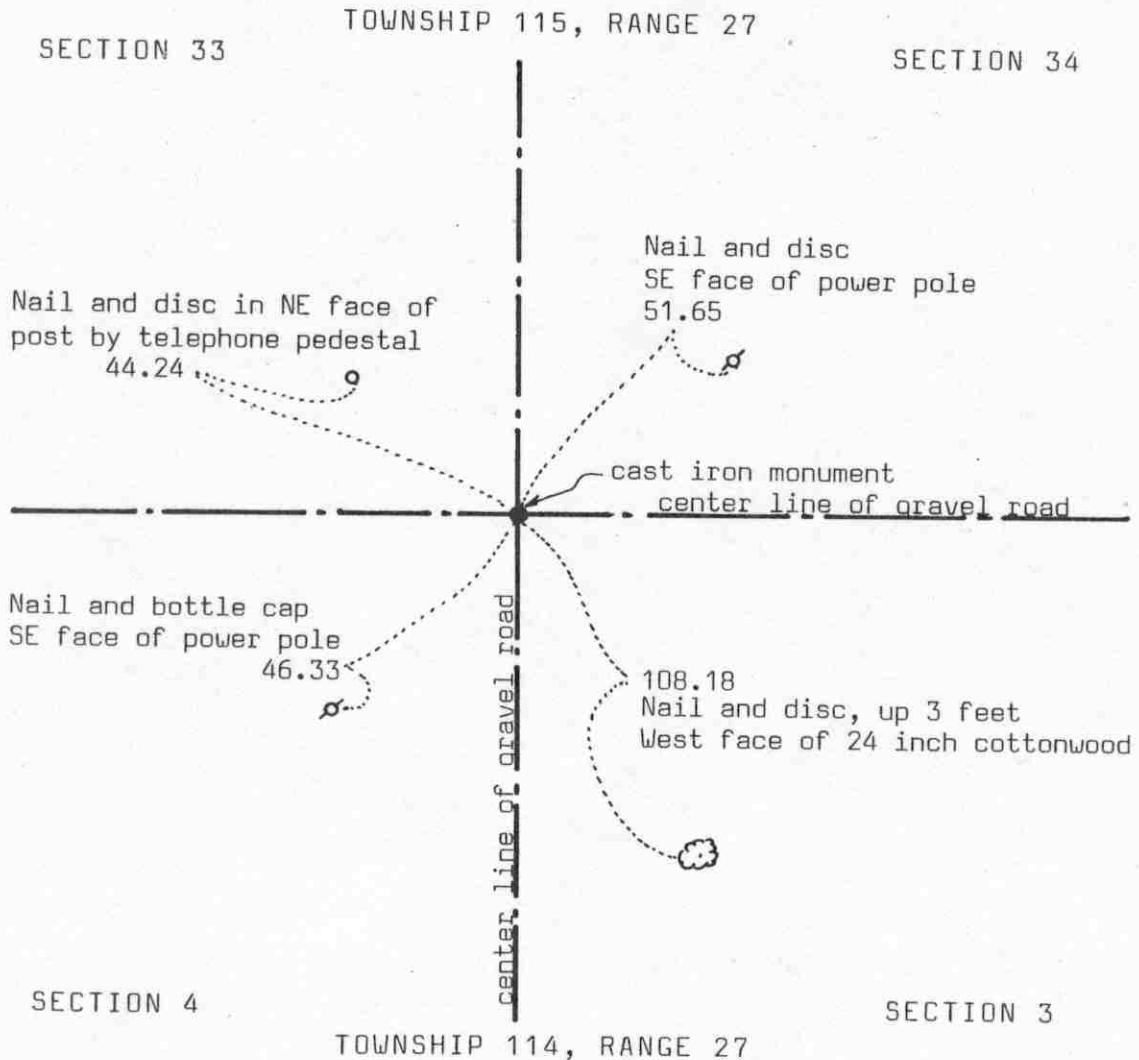
October 15, 1993. We found the monument in good condition down 8 inches below the gravel surface and took new reference ties.

SOUTHEAST corner, Section 33, Township 115 North, Range 27 West

Certificate of Location of Government Corner



SKETCH OF REFERENCE TIES (NO SCALE)



Statement of evidence relative to this corner location on sheet 2

I hereby certify that this document was prepared by me or under my direct supervision.

Willard Pellinen
 Willard Pellinen
 McLeod County Surveyor
 License No. 9626
 Date July 14, 1990

OFFICE OF THE COUNTY RECORDER
MCLEOD COUNTY, MINNESOTA.

I hereby certify that this document was filed in this office at 2 o'clock P. M. on the 23rd day of July, 1990.

Garmen Ostlie, County Recorder
 By _____, Deputy
 Document No. 234551

SOUTHEAST corner, Section 33, Township 115 North, Range 27 West

Certificate of Location of Government Corner

July, 1855. John Ryan of the General Land Office set a post at the corner and had reference ties to 4 trees.

1973. Delbert Rieke, Sibley County Surveyor, dug for the corner and found a stone at the center line intersection of gravel roads. Arthur Dammann who had previously owned the Northeast Quarter of Section 4 said he had found the corner stone at one time and thought this was the same stone. Rieke set a cast iron monument over the stone and took reference ties.

June 2, 1989. We found the cast iron monument in good condition and took new reference ties.

MINNESOTA DEPARTMENT OF REVENUE
SOUTH DAKOTA DEPARTMENT OF REVENUE
75 SOUTH MAIN STREET, SIOUX FALLS, SD 57105

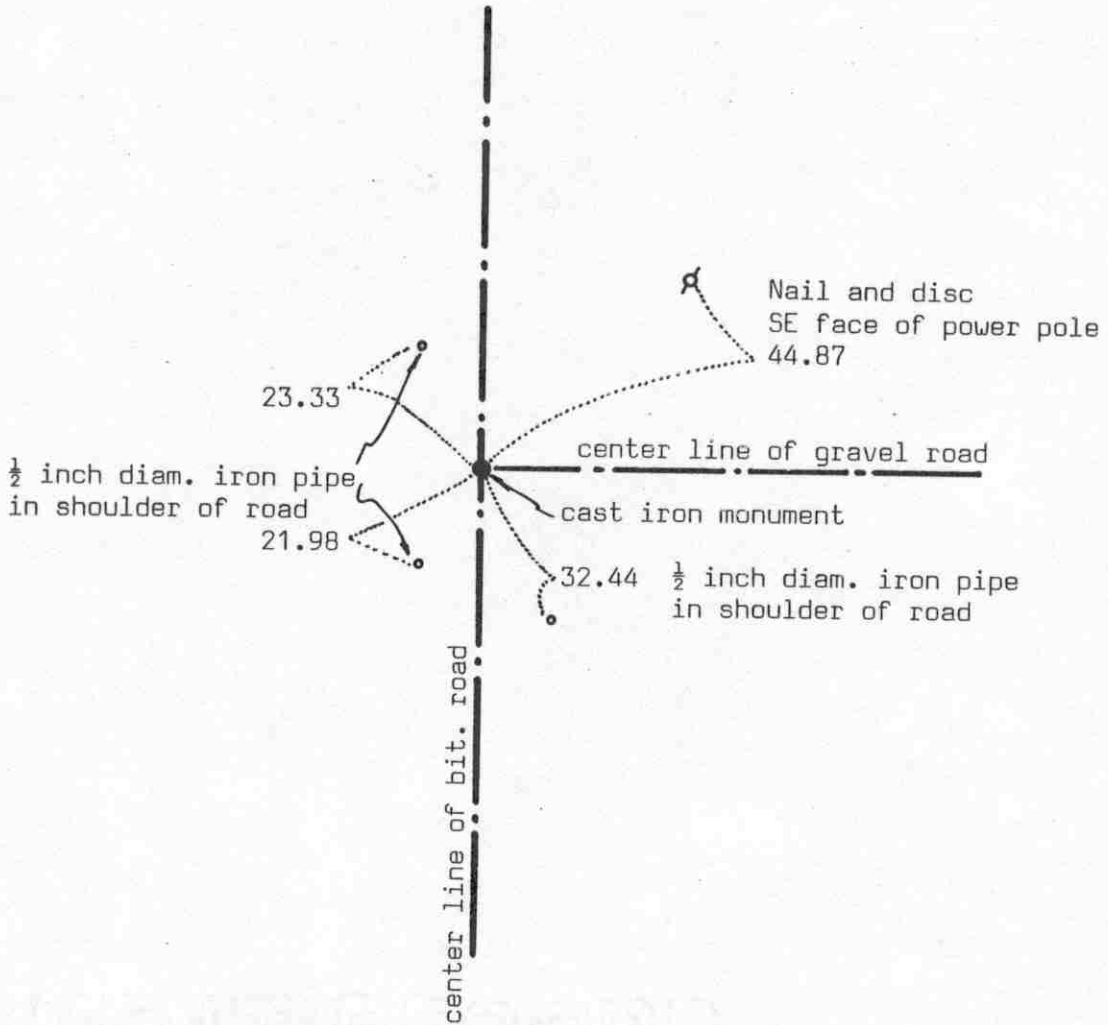
Certificate of Location of Government Corner

SKETCH OF REFERENCE TIES
(NO SCALE)



SECTION 34

SECTION 35



Statement of evidence relative to this corner location on sheet 2

I hereby certify that this document was prepared by me or under my direct supervision.

Willard Pellinen
Willard Pellinen
McLeod County Surveyor
License No. 9626

Date July 14, 1990

OFFICE OF THE COUNTY RECORDER
MCLEOD COUNTY, MINNESOTA.

I hereby certify that this document was filed in this office at 2 o'clock P.M. on the 23rd day of July, 1990.

Carmen Ostlie, County Recorder

By _____, Deputy

Document No. 234553

EAST QUARTER corner, Section 34, Township 115 North, Range 27 West

Certificate of Location of Government Corner

This corner was established by the government in October, 1856. E.N. Darling set a post and had 2 bearing trees.

1974. Mr. Ernest Droege, 89 years old, has lived in the Southwest Quarter of Section 35 all his life, says the road running east from the corner was built on the east-west quarter line of Section 35. Mr. Arthur Spangler, 71 years old, in the Northwest Quarter of Section 35 since 1946, agrees with Mr. Droege.

February 6, 1974. McCombs Knutson Associates (Dickman Knutson, county surveyor) measured the east line of Section 34 and set a temporary east quarter corner on the center line intersection of the roads.

May 14, 1974. Knutson dug for the corner, John Tupa from Hutchinson with a backhoe. They found a 5 inch diameter stone, 14 inches long (set on end) down $2\frac{1}{2}$ feet below the gravel road surface. They took reference ties.

May 28, 1974. Knutson set a McLeod County cast iron monument at the corner and took additional ties.

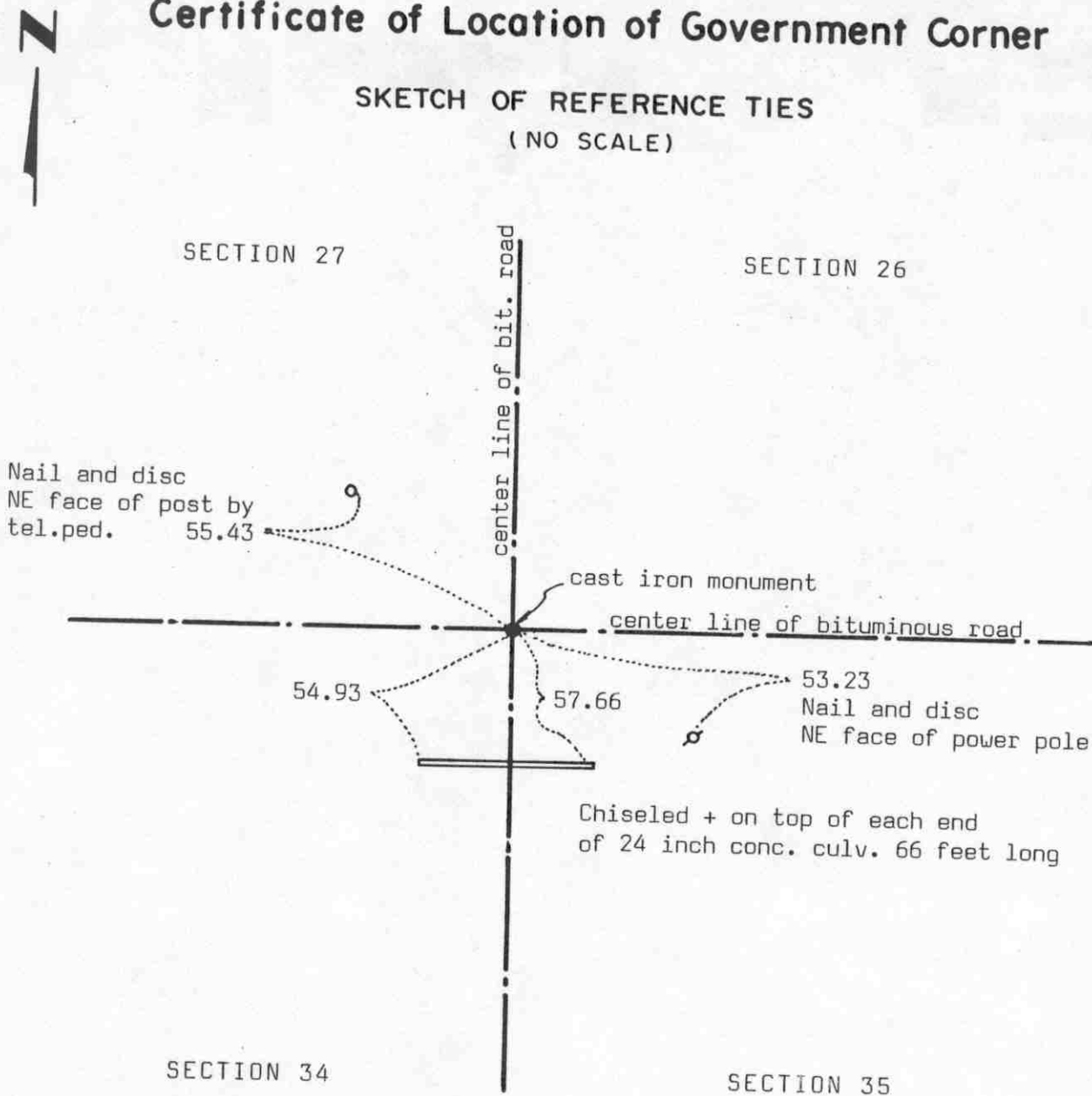
June 2, 1989. We found the cast iron monument in good condition down 8 inches below the bituminous surface but all the reference ties had been destroyed. We took new reference ties and measured the east line of Section 34. The corner falls 7.1 feet south of a split between the section corners and 1.2 feet west of a straight line.

We accept the stone found by Knutson as having perpetuated the correct location of the quarter corner.

NORTHEAST corner, Section 34, Township 115 North, Range 27 West

Certificate of Location of Government Corner

SKETCH OF REFERENCE TIES (NO SCALE)



Statement of evidence relative to this corner location on sheet 2

I hereby certify that this document was prepared by me or under my direct supervision.

Willard Pellinen

Willard Pellinen
McLeod County Surveyor
License No. 9626

Date July 14, 1990

OFFICE OF THE COUNTY RECORDER MCLEOD COUNTY, MINNESOTA.

I hereby certify that this document was filed in this office at 2 o'clock P.M. on the 23rd day of July, 1990.

Carmen Ostlie, County Recorder

By _____, Deputy

Document No. 234552

NORTHEAST corner, Section 34, Township 115 North, Range 27 West

Certificate of Location of Government Corner

This corner was originally set by the government in 1856. E.N. Darling set a post, had ties to 2 bearing trees and dug a trench.

May 13, 1974. McCombs Knutson Associates (Dickman Knutson, county surveyor) dug for the corner, John Tupa from Hutchinson with a backhoe. They found nothing.

May 23, 1974. Knutson set a spike at the center line intersection of the roads which has been accepted as the section corner by adjoining land owners. They took reference ties.

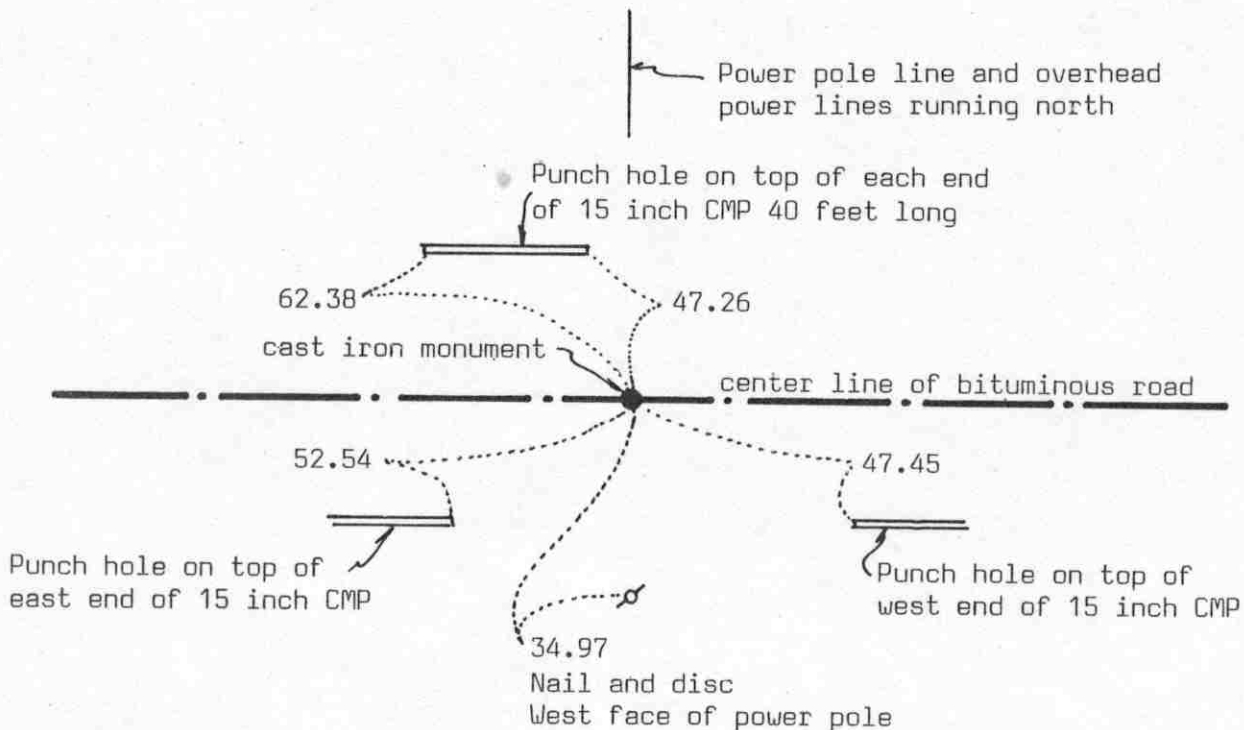
October 4, 1976. Knutson set a McLeod County cast iron monument at the corner.

June 2, 1989. We found no reference ties remaining. We found the cast iron monument in good condition down 6 inches below the bituminous surface. We took new reference ties.

Certificate of Location of Government Corner

SKETCH OF REFERENCE TIES (NO SCALE)

SECTION 27



SECTION 34

Statement of evidence relative to this corner location on sheet 2

I hereby certify that this document was prepared by me or under my direct supervision.

Willard Pellinen
Willard Pellinen
McLeod County Surveyor
License No. 9626

Date July 13, 1990

OFFICE OF THE COUNTY RECORDER
MCLEOD COUNTY, MINNESOTA.

I hereby certify that this document was filed in this office at 2 o'clock P.M. on the 23rd day of July, 1990.

Carmen Bellie, County Recorder

By _____, Deputy

Document No. 234555

NORTH-QUARTER corner, Section 34, Township 115 North, Range 27 West

Certificate of Location of Government Corner

This corner was originally established by the government in October, 1856. E.N.Darling set a post and had ties to 2 trees.

January, 1974. Ben Ruschmeier, 67 years old, who has lived in the Northeast Quarter of Section 34 all his life, said the center line of the road in line with the power pole line running north is the corner. The power pole line is in the same location as an old fence used to be. Lester Dammann, 60 years old, in the Southeast Quarter of Section 27 all his life and Lloyd Sanken, 69 years old, in the Northwest Quarter of Section 34 since 1956 agree with Mr. Ruschmeier.

May 13, 1974. McCombs Knutson Associates (Dickman Knutson, county surveyor) dug for the corner, John Tupa from Hutchinson with a backhoe. They found nothing.

October 4, 1976. Knutson set a cast iron monument on the center line of the road in line with the power pole line running north.

June 2, 1989. We found the cast iron monument in good condition down 6 inches below the road surface, but all the reference ties were destroyed. We took new reference ties and measured the north line of Section 34. The corner is within a tenth of a foot of being half way between the section corners and 7.4 feet south of a straight line.

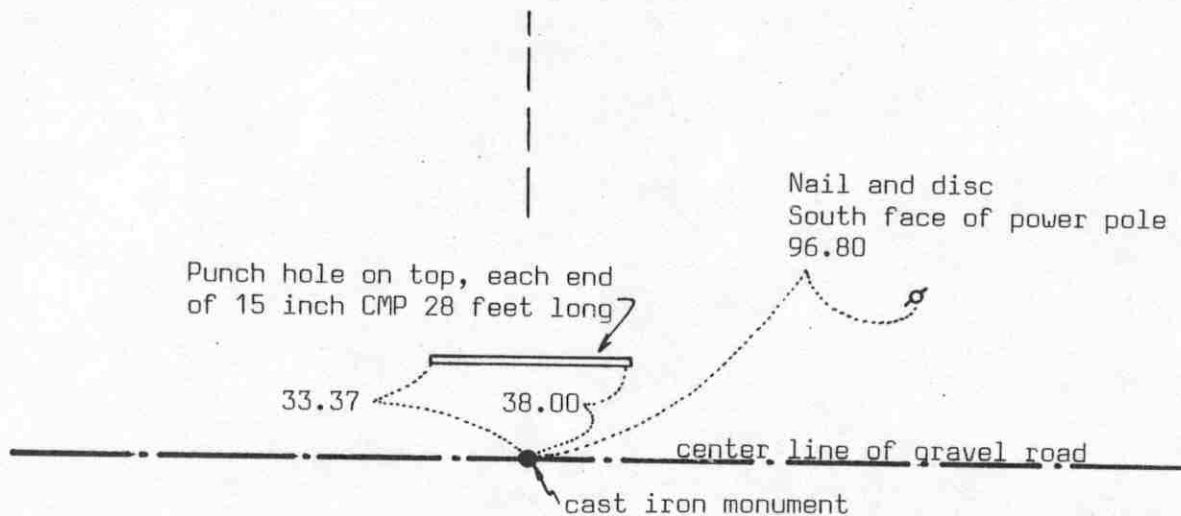
We feel the power pole line (the old fence line) and the center line of the road have perpetuated the correct location of the quarter corner.

SOUTH QUARTER corner, Section 34, Township 115 North, Range 27 West

Certificate of Location of Government Corner

SKETCH OF REFERENCE TIES (NO SCALE)

SECTION 34, TOWNSHIP 115, RANGE 27



SECTION 3, TOWNSHIP 114, RANGE 27

Statement of evidence relative to this corner location on sheet 2

I hereby certify that this document was prepared by me or under my direct supervision.

Willard Pellinen
Willard Pellinen
McLeod County Surveyor
License No. 9626

Date July 14, 1990

OFFICE OF THE COUNTY RECORDER
MCLEOD COUNTY, MINNESOTA.

I hereby certify that this document was filed in this office at 2 o'clock P.M. on the 23rd day of July, 1990.

Carmen Ostlie, County Recorder

By _____, Deputy

Document No. 234556

Certificate of Location of Government Corner

This corner was originally established by the government in July, 1855. John Ryan set a post and had ties to 2 bur oaks.

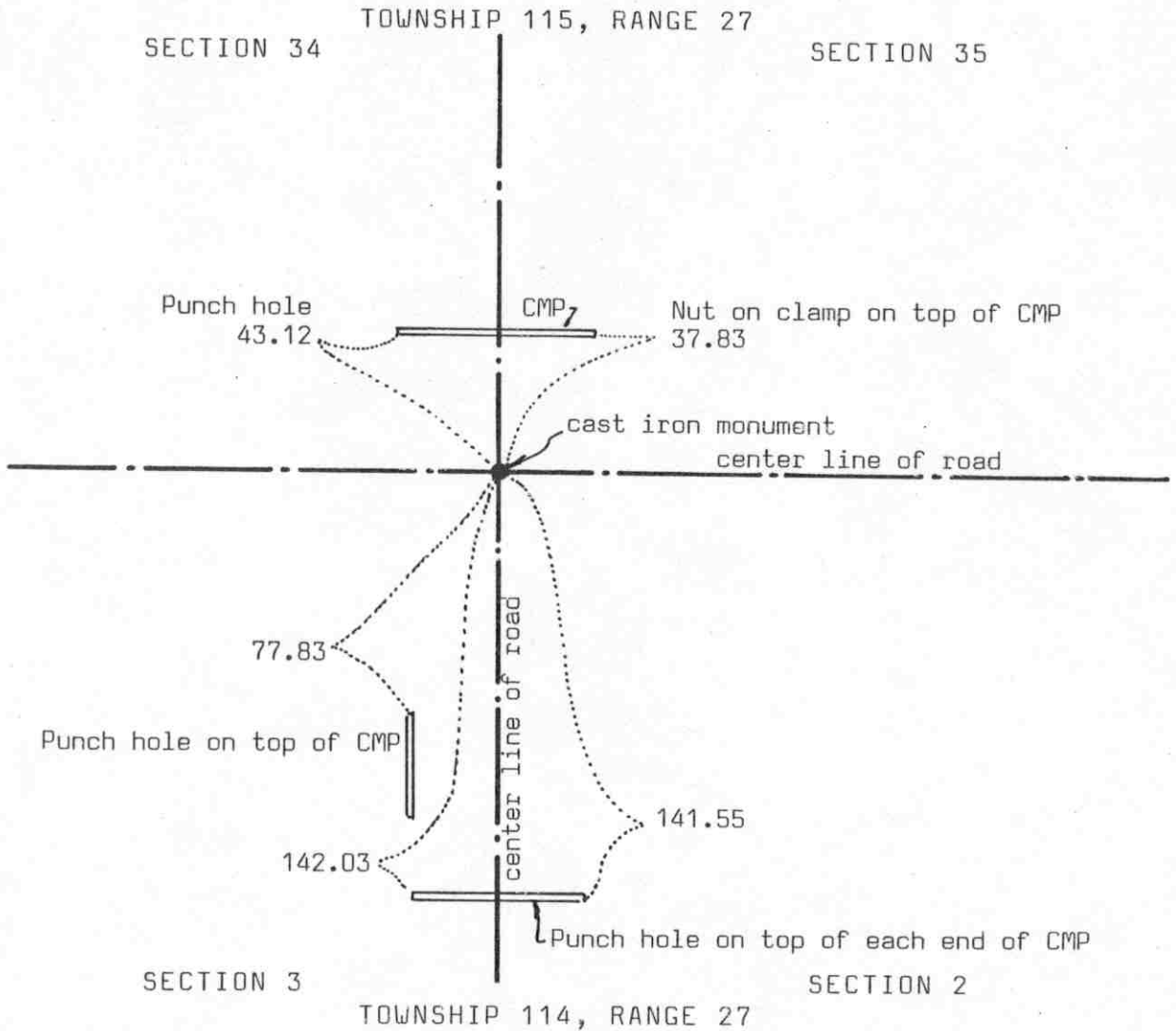
In 1974, Delbert Rieke, county surveyor of Sibley County, set a cast iron monument in the center line of the gravel road running east-west and in line with a field division running north.

June 2, 1989. We found the cast iron monument in good condition down 4 inches below the road surface. We took reference ties and measured the south line of Section 34. We found the corner to be 0.7 foot west of a split between the section corners and approximately 4.3 feet south of a straight line between the section corners.

Certificate of Location of Government Corner



SKETCH OF REFERENCE TIES
(NO SCALE)



Statement of evidence relative to this corner location on sheet 2

I hereby certify that this document was prepared by me or under my direct supervision.

Willard Pellinen
Willard Pellinen
McLeod County Surveyor
License No. 9626

Date July 14, 1990

OFFICE OF THE COUNTY RECORDER
MCLEOD COUNTY, MINNESOTA.

I hereby certify that this document was filed in this office at 2 o'clock P.M. on the 23rd day of July, 1990.

Carmen Ostie County Recorder

By _____, Deputy

Document No. 234554

Certificate of Location of Government Corner

This corner was originally set by the government in July, 1855. John Ryan "set post in mound as per instructions with deposit of charcoal."

1974. Delbert Rieke, Sibley County Surveyor, set a cast iron monument at the center line intersection of roads. Adjoining landowners testified the center line intersection has been accepted as the correct corner.

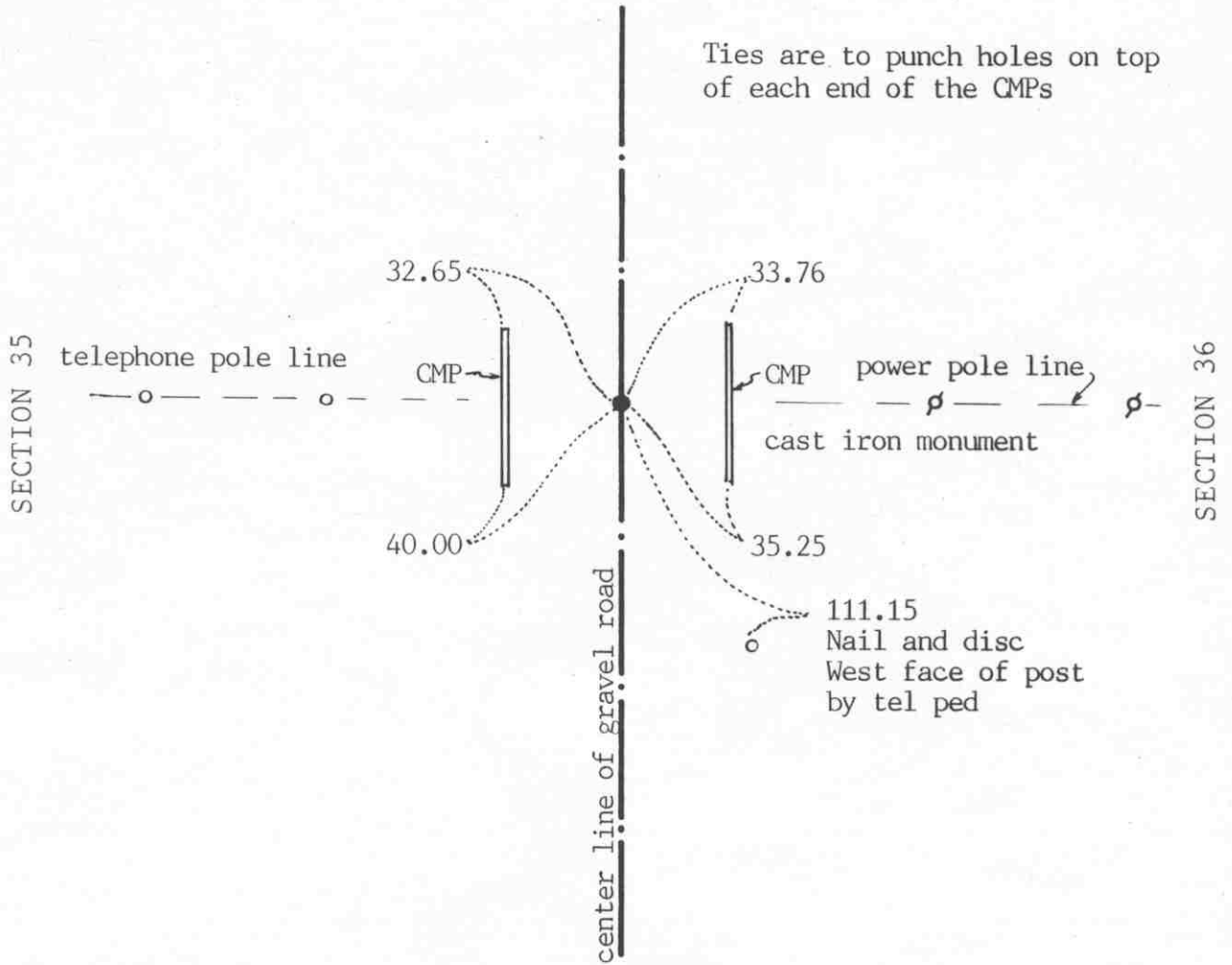
November 12, 1975. McCombs Knutson Associates (Dickman Knutson, McLeod County Surveyor) found the cast iron monument and took reference ties.

June 2, 1989. We found the cast iron monument in good condition and the reference ties good.

EAST QUARTER corner, Section 35, Township 115 North, Range 27 West

Certificate of Location of Government Corner

SKETCH OF REFERENCE TIES
(NO SCALE)



Statement of evidence relative to this corner location on sheet 2

I hereby certify that this document was prepared by me or under my direct supervision.

Willard Pellinen
Willard Pellinen
McLeod County Surveyor
License No. 9626

Date Jan. 10, 1991

OFFICE OF THE COUNTY RECORDER
MCLEOD COUNTY, MINNESOTA.

I hereby certify that this document was filed in this office at 3 o'clock P..M. on the 15th day of Jan, 1991.

Carmen Ostlie, County Recorder
By _____, Deputy

Document No. 237099

EAST QUARTER corner, Section 35, Township 115 North, Range 27 West

Certificate of Location of Government Corner

This corner was originally set by the government in 1856. E.N. Darling set a post and marked 1 aspen and 1 bur oak for bearing trees.

January 8, 1974. Mr. Ernest Droege, 89 years old, lives in the Southeast Quarter of Section 35, said the telephone pole line running west was put along the east-west quarter line of Section 35. It was put along the old fence line. Mr. Loren Dammann, 42 years old, in the Southwest Quarter of Section 36 all his life, agrees with Mr. Droege and he said the power pole line running east is 6 to 12 inches south of the east-west quarter line of Section 36. Mr. Henry Engelke, 68 years old, has lived in the Northwest Quarter of Section 36 since 1930, also said the power pole line running east is 6 to 12 inches south of the quarter line.

May 14, 1974. McCombs Knutson Associates (Dickman Knutson, county surveyor) dug for the corner, John Tupa from Hutchinson with a backhoe. They dug a hole 6 feet by 8 feet by 3½ feet deep but found nothing.

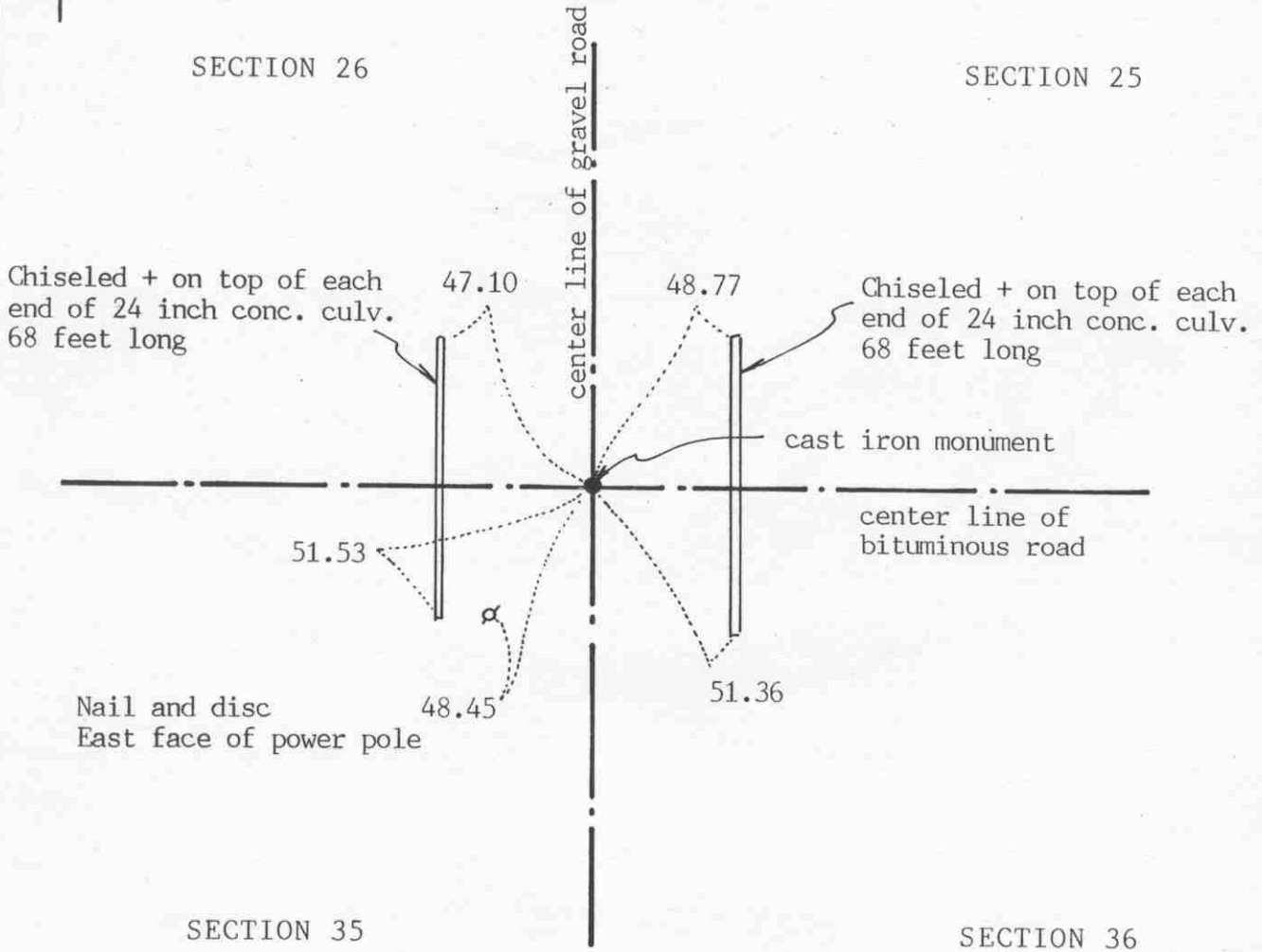
July 29, 1974. Knutson set a McLeod County cast iron monument on the center line of the road in line with the telephone pole line running west. This is about a foot north of the power pole line running east.

November 20, 1989. We found the monument in good condition and the reference ties good. The corner falls about 9 feet south of a split between the section corners and about 4½ feet west of a straight line between the section corners.

NORTHEAST corner, Section 35, Township 115 North, Range 27 West

Certificate of Location of Government Corner

SKETCH OF REFERENCE TIES
(NO SCALE)



Statement of evidence relative to this corner location on sheet 2

I hereby certify that this document was prepared by me or under my direct supervision.

Willard Pellinen

Willard Pellinen
McLeod County Surveyor
License No. 9626

Date Jan. 10, 1991

OFFICE OF THE COUNTY RECORDER
MCLEOD COUNTY, MINNESOTA.

I hereby certify that this document was filed in this office at 3 o'clock P.M. on the 15th day of Jan, 1991.

Carmen Ostlie, County Recorder

By _____, Deputy

Document No. 237098

NORTHEAST corner, Section 35, Township 115 North, Range 27 West

Certificate of Location of Government Corner

1856. The government established this corner. E.N. Darling set a post, built a mound of earth, drove a charred stake, dug a trench and planted apple seeds.

May 13, 1974. McCombs Knutson Associates (Dickman Knutson, county surveyor) dug for the corner. John Tupa from Hutchinson with a backhoe. They found a 6 inch diameter stone down 3 feet below the surface, a wood stake beside the stone. This stone agreed with 1941 distances by the County Highway Department to the north quarter corners of Sections 35 and 36.

September 11, 1978. Knutson set a McLeod County cast iron monument, flush with the surface of the road, over the found stone and took reference ties.

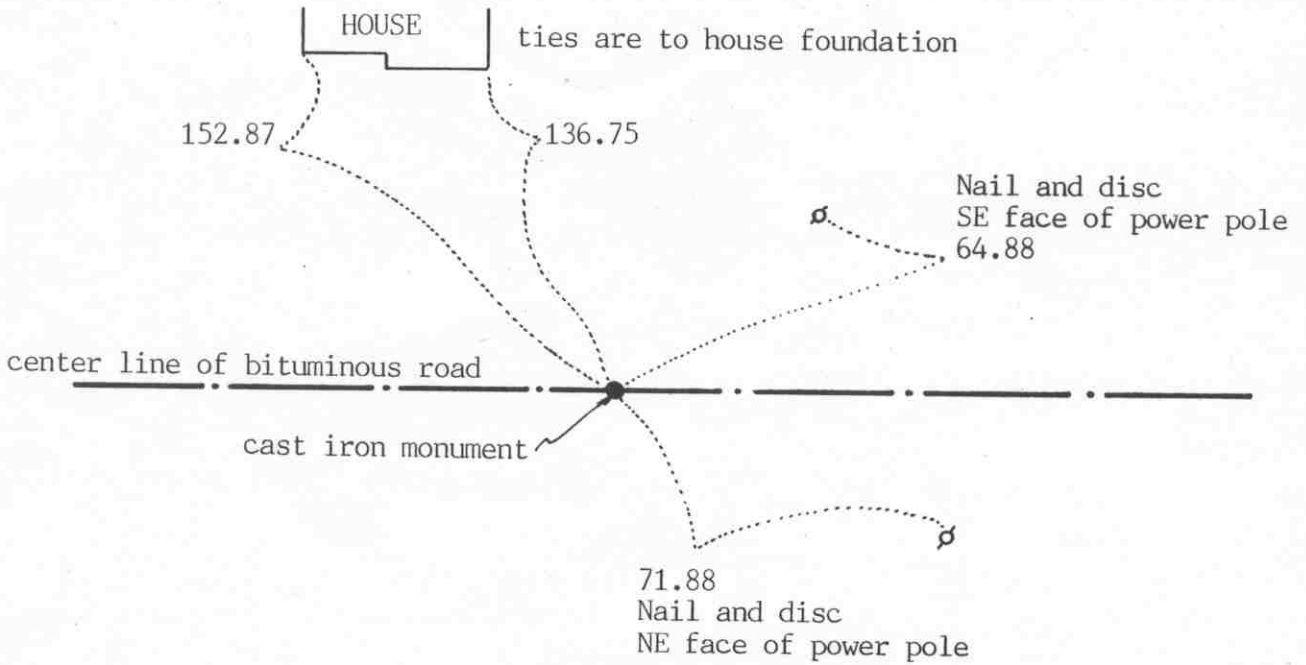
November 20, 1989. We found the monument in good condition down 5 inches below the road surface. We took new reference ties.

NORTH QUARTER corner, Section 35, Township 115 North, Range 27 West

Certificate of Location of Government Corner

SKETCH OF REFERENCE TIES (NO SCALE)

SECTION 26



SECTION 35

Statement of evidence relative to this corner location on sheet 2

I hereby certify that this document was prepared by me or under my direct supervision.

Willard Pellinen
Willard Pellinen
McLeod County Surveyor
License No. 9626

Date Jan. 10, 1991

OFFICE OF THE COUNTY RECORDER
MCLEOD COUNTY, MINNESOTA.

I hereby certify that this document was filed in this office at 3 o'clock P. M. on the 15th day of Jan, 1991.

Carmen Ostlie, County Recorder

By _____, Deputy

Document No. 237101

NORTH QUARTER corner, Section 35, Township 115 North, Range 27 West

Certificate of Location of Government Corner

The Government notes show this corner was set in 1856 by E.N.Darling. He set a post, drove a charred stake, built mound of earth, dug trench and planted apple seeds at the corners of the mound.

February 6, 1974. McCombs Knutson Associates (Dickman Knutson, county surveyor) measured the north line of the section and set a temporary corner on the center line of the east-west road in line with a field line to the south. Arthur Spangler, 71 years old, has lived in the Northwest Quarter of Section 35 since 1946, said the field line is where the old fence used to be. He set a wood post where the fence was.

May 13, 1974. Knutson dug for the corner, John Tupa from Hutchinson with a backhoe. They found nothing.

September 11, 1978. Knutson set a cast iron monument and took reference ties.

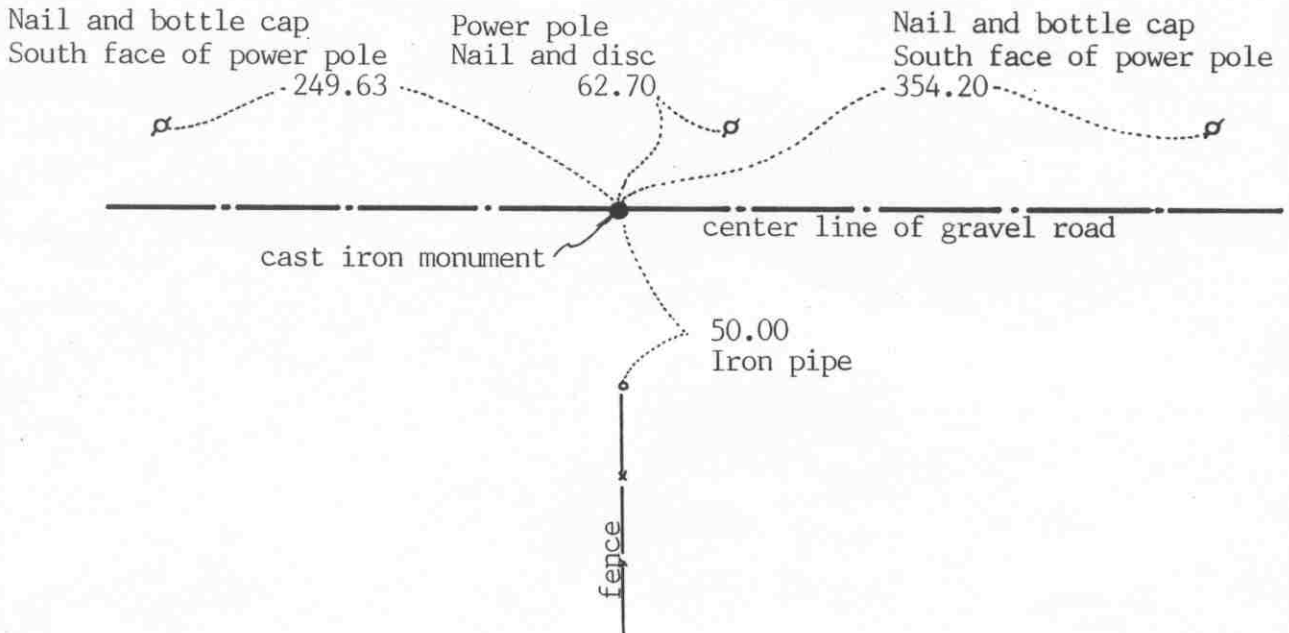
November 20, 1989. We checked the reference ties and set a PK nail on the surface of the bituminous over the cast iron monument.

SOUTH QUARTER corner, Section 35, Township 115 North, Range 27 West

Certificate of Location of Government Corner

SKETCH OF REFERENCE TIES (NO SCALE)

SECTION 35, T115, R27



SECTION 2, T114, R27

Statement of evidence relative to this corner location on sheet 2

I hereby certify that this document was prepared by me or under my direct supervision.

Willard Pellinen

Willard Pellinen
McLeod County Surveyor
License No. 9626

Date Jan. 10, 1991

OFFICE OF THE COUNTY RECORDER
MCLEOD COUNTY, MINNESOTA.

I hereby certify that this document was filed in this office at 3 o'clock P. M. on the 15th day of Jan, 1991.

Carmen Holie, County Recorder

By _____, Deputy

Document No. 237102

Certificate of Location of Government Corner

This corner was originally established by the General Land Office in July, 1855. John Ryan set a post in a mound, with deposit of charcoal.

1974. Rieke-Carroll-Muller Associates (Delbert Rieke, Sibley County Surveyor) talked with the adjoining land owners. None of them knew anything about a corner stone, but they all agreed the center line of the road and the fence running south were the section line and the quarter line. Rieke set a cast iron monument on the center line of the road in line with the fence running south.

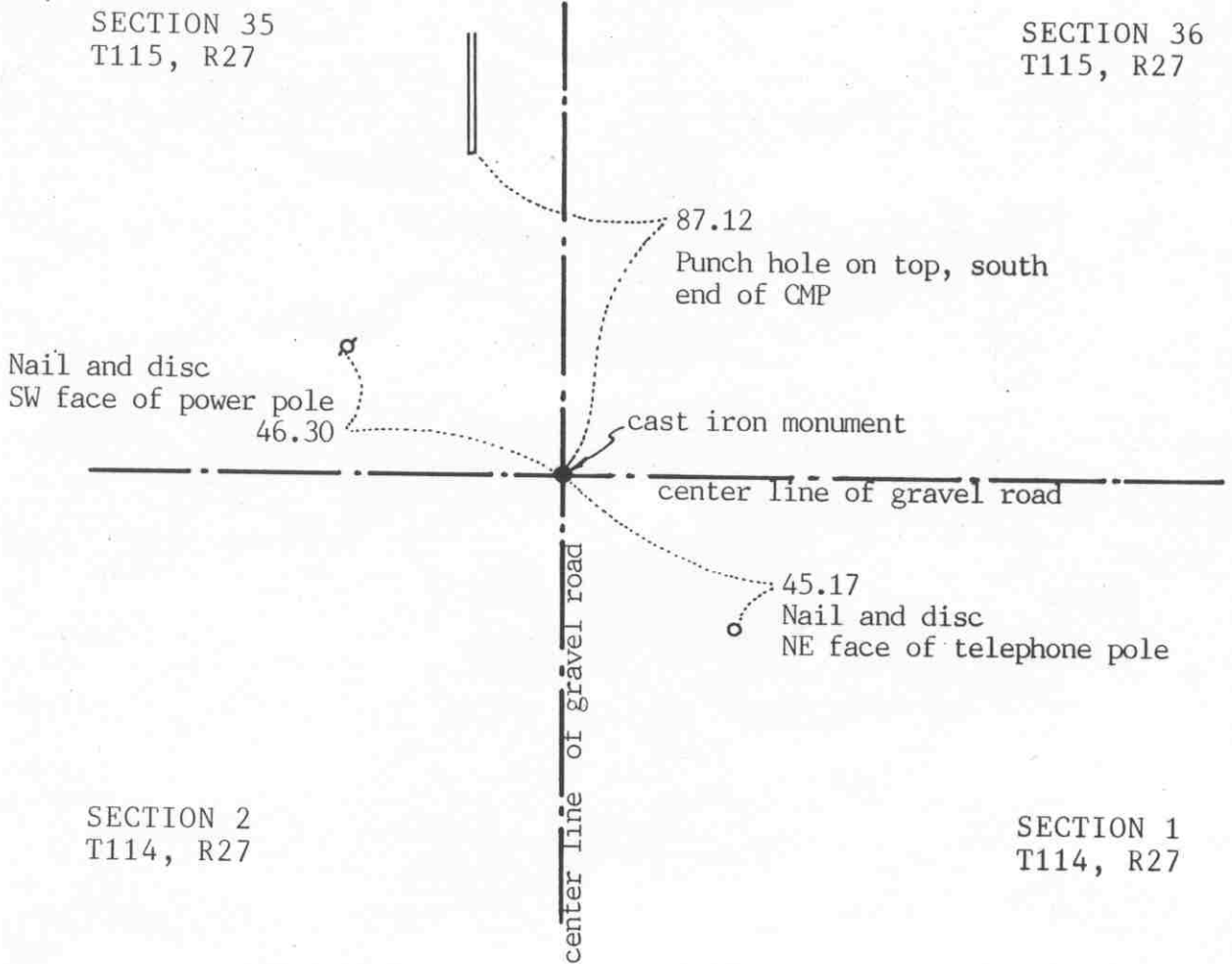
November 12, 1975. We found the monument in good condition and took reference ties.

November 20, 1989. We found the monument ok and checked the reference ties. This corner falls with $1\frac{1}{2}$ feet of being on a split between the section corners and about 4 feet north of a straight line between the section corners.

SOUTHEAST corner, Section 35, Township 115 North, Range 27 West

Certificate of Location of Government Corner

SKETCH OF REFERENCE TIES (NO SCALE)



Statement of evidence relative to this corner location on sheet 2

I hereby certify that this document was prepared by me or under my direct supervision.

Willard Pellinen

Willard Pellinen
McLeod County Surveyor
License No. 9626

Date Jan. 9, 1991

OFFICE OF THE COUNTY RECORDER MCLEOD COUNTY, MINNESOTA.

I hereby certify that this document was filed in this office at 3 o'clock P. M. on the 15th day of Jan, 1991.

Carmen Helie, County Recorder

By _____, Deputy

Document No. 237100

Certificate of Location of Government Corner

This corner was originally set by the government in July, 1855. John Ryan "set post in mound as per instructions, with deposit of charcoal."

1932. E.L.Higgins measured 2659.7 feet to the south quarter corner of Section 36. His field notes show a stone at the southeast corner of Section 35.

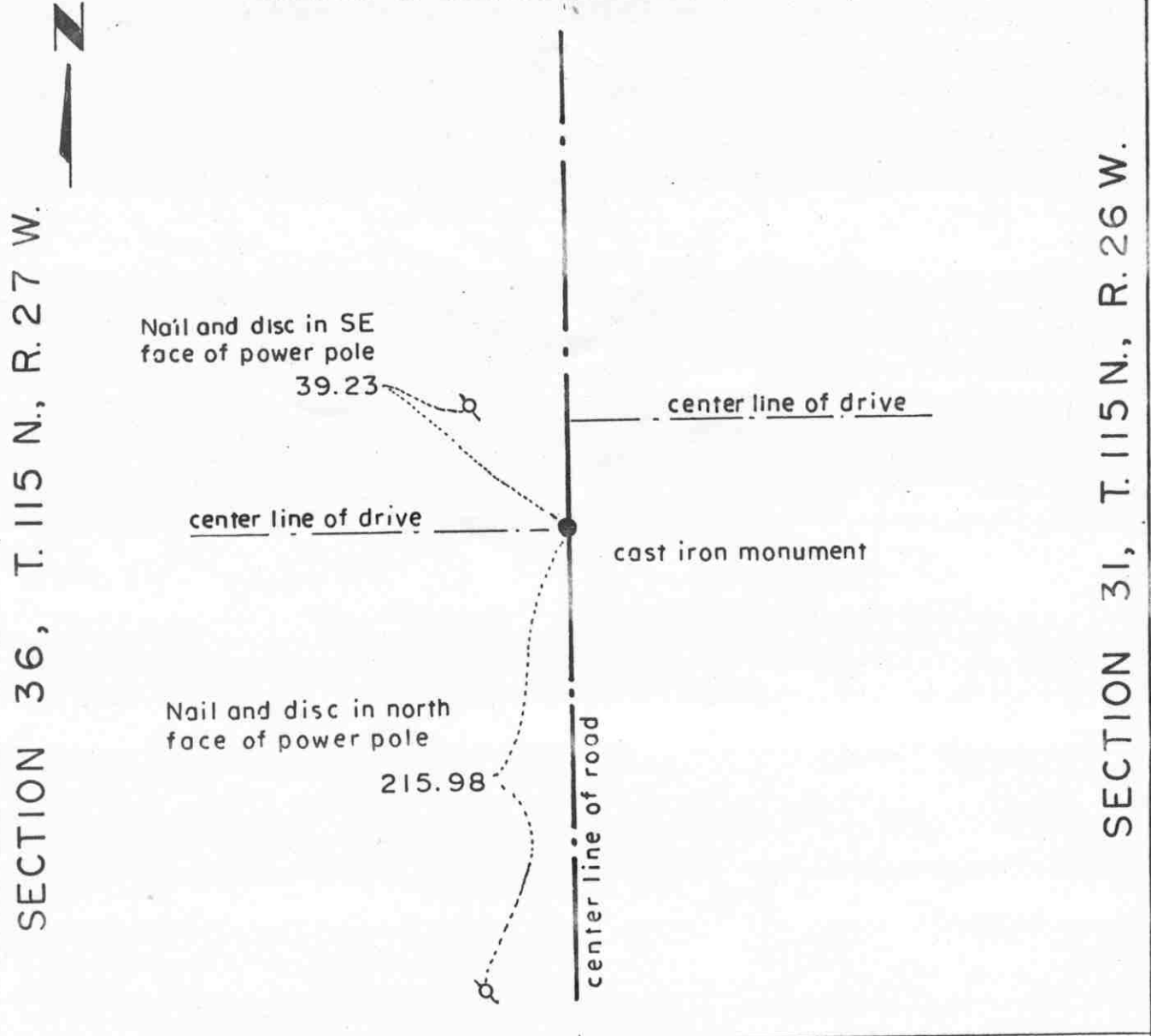
1973. Rieke-Carroll-Muller Associates (D. Rieke, Sibley County Surveyor) dug for the corner and found a stone down $1\frac{1}{2}$ feet below the old road bed. Fred Sprengler, in the Northeast Quarter of Section 2 and Loren Dammann in the Southwest Quarter of Section 36 both agreed the stone is the correct corner. They measured 2659.43 feet to the south quarter corner of Section 36. They set a cast iron monument at the corner.

November 20, 1989. We found the monument in good condition and took new reference ties.

Certificate of Location of Government Corner

EAST QUARTER corner, Section 36, Township 115 North, Range 27 West

SKETCH OF REFERENCE TIES (NO SCALE)



Statement of evidence relative to this corner location on sheet 2

I hereby certify that this document was prepared by me or under my direct supervision.

Willard Pellinen
 Willard Pellinen
 McLeod County Surveyor
 License No. 9626.

Date Oct. 15, 1994

OFFICE OF THE COUNTY RECORDER
 MCLEOD COUNTY, MINNESOTA

I hereby certify that this document was filed in this office at 9 o'clock A. M. on the 13th day of January, 19 95.

Carmen Estlie Mulder County Recorder

By _____, Deputy.

Document No. 263712

Certificate of Location of Government Corner
East Quarter Corner, Section 36, Township 115 North, Range 27 West

1855. John Ryan of the General Land Office established this corner. He set a post and marked a 12 inch oak and a 4 inch aspen for bearing trees.

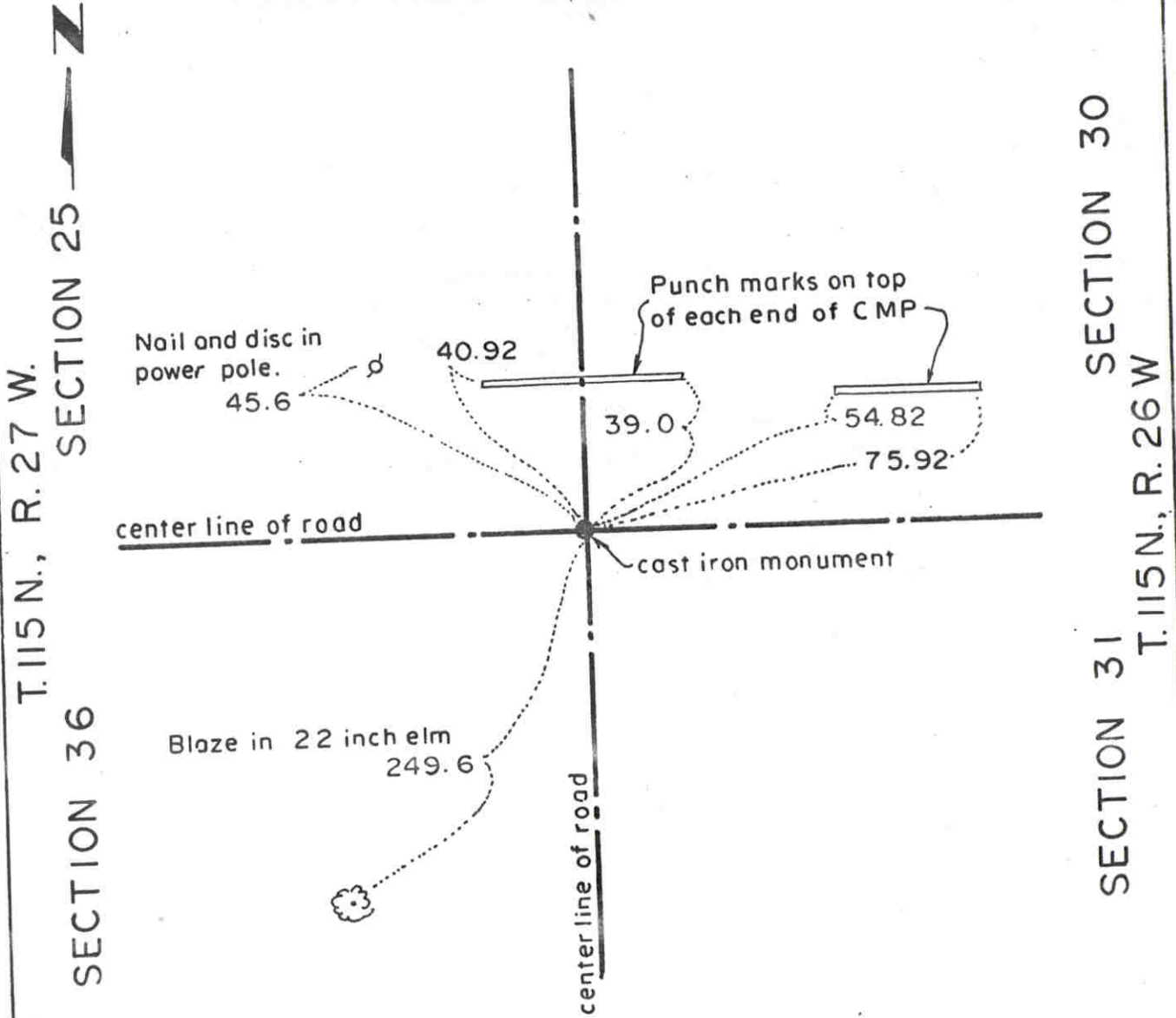
The Carver County Surveyor set a cast iron monument at the corner. This was accepted by Dickman Knutson, McLeod County Surveyor as marking the correct location of the corner.

June 16, 1978. Knutson took available reference ties to the corner.

Certificate of Location of Government Corner

NORTHEAST corner, Section 36, Township 115 North, Range 27 West

SKETCH OF REFERENCE TIES (NO SCALE)



Statement of evidence relative to this corner location on sheet 2

I hereby certify that this document was prepared by me or under my direct supervision.

Willard Pellinen
 Willard Pellinen
 McLeod County Surveyor
 License No. 9626.

Date Oct. 30, 1995

OFFICE OF THE COUNTY RECORDER
 MCLEOD COUNTY, MINNESOTA

I hereby certify that this document was filed in this office at 9 o'clock A. M. on the 13th day of January 19 95.

Carmin Ottilie Mulder, County Recorder

By _____, Deputy.

Document No. 263711

Certificate of Location of Government Corner
Northeast Corner, Section 36, Township 115 North, Range 27 West

1855. John Ryan of the General Land Office established this corner. He set a post and marked an elm, an oak, an aspen and a linden for bearing trees.

July, 1971. The Carver County Surveyor found a limestone and set a Carver County cast iron monument at the corner. This location was accepted by Dickman Knutson, McLeod County Surveyor.

NORTH QUARTER corner, Section 36, Township 115 North, Range 27 West

Certificate of Location of Government Corner

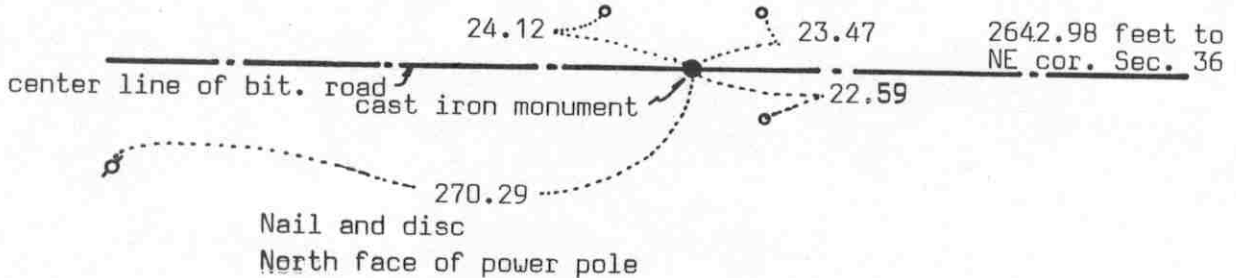
SKETCH OF REFERENCE TIES (NO SCALE)



SECTION 25



1/2 inch diam. iron pipes in shoulder of road



SECTION 36

Statement of evidence relative to this corner location on sheet 2

I hereby certify that this document was prepared by me or under my direct supervision.

Willard Pellinen
Willard Pellinen
McLeod County Surveyor
License No. 9626

Date July 11, 1990

OFFICE OF THE COUNTY RECORDER
MCLEOD COUNTY, MINNESOTA.

I hereby certify that this document was filed in this office at 9 o'clock A.M. on the 19th day of July, 1990.

Carmen Ostlie, County Recorder

By _____, Deputy

Document No. 234484

Certificate of Location of Government Corner

The Government notes show this corner was originally set in 1856. E.N. Darling set a post in a marsh and had ties to 2 bearing trees.

January 8, 1974. Mr. Leonard Delfke, 63 years old and who has lived in the Southeast Quarter of Section 25 all his life, and Mr. Paul Burdorf, 65 years old, in the Southwest Quarter of Section 25 for 40 years, say the corner is the center line of the County Highway in line with the field line running north.

February 5, 1974. McCombs Knutson Associates (Dickman Knutson, county surveyor) measured the north line of Section 36 and set a temporary quarter corner in the center line in line with the field line.

May 13, 1974. Knutson dug for the corner, John Tupa from Hutchinson with a backhoe. They dug a hole 6 feet by 8 feet by 6 feet deep but found nothing.

September 11, 1978. Knutson set a cast iron monument in the center line in line with the field line and took reference ties. This falls on a proration of county highway distances to the northwest and northeast corners of Section 36.

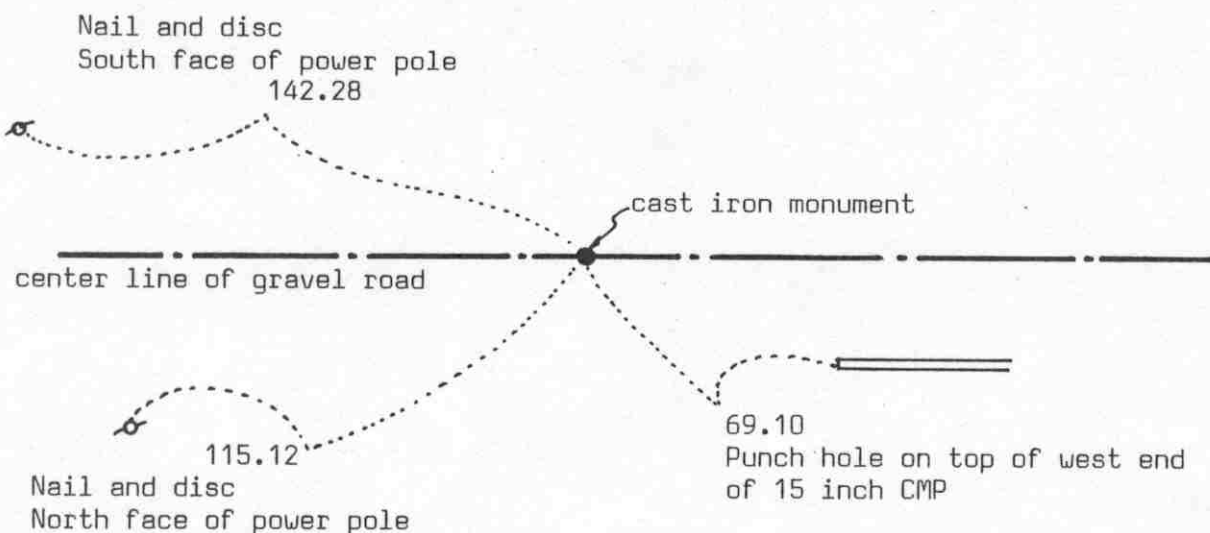
May 18, 1989. We found the cast iron monument in good condition down 6 inches below the road surface surface and took new reference ties.

Certificate of Location of Government Corner



SKETCH OF REFERENCE TIES (NO SCALE)

SECTION 36, T. 115, R. 27



SECTION 1, T. 114, R. 27

Statement of evidence relative to this corner location on sheet 2

I hereby certify that this document was prepared by me or under my direct supervision.

Willard Pellinen

Willard Pellinen
McLeod County Surveyor
License No. 9626

Date July 11, 1990

OFFICE OF THE COUNTY RECORDER MCLEOD COUNTY, MINNESOTA.

I hereby certify that this document was filed in this office at 9 o'clock A. M. on the 19th day of July, 1990.

Carmen Ostlie, County Recorder

By _____, Deputy

Document No. 234485

SOUTH QUARTER corner, Section 36, Township 115 North, Range 27 West

Certificate of Location of Government Corner

The government notes show this corner was originally established in 1855. John Ryan set a post and took reference ties to 2 bearing trees.

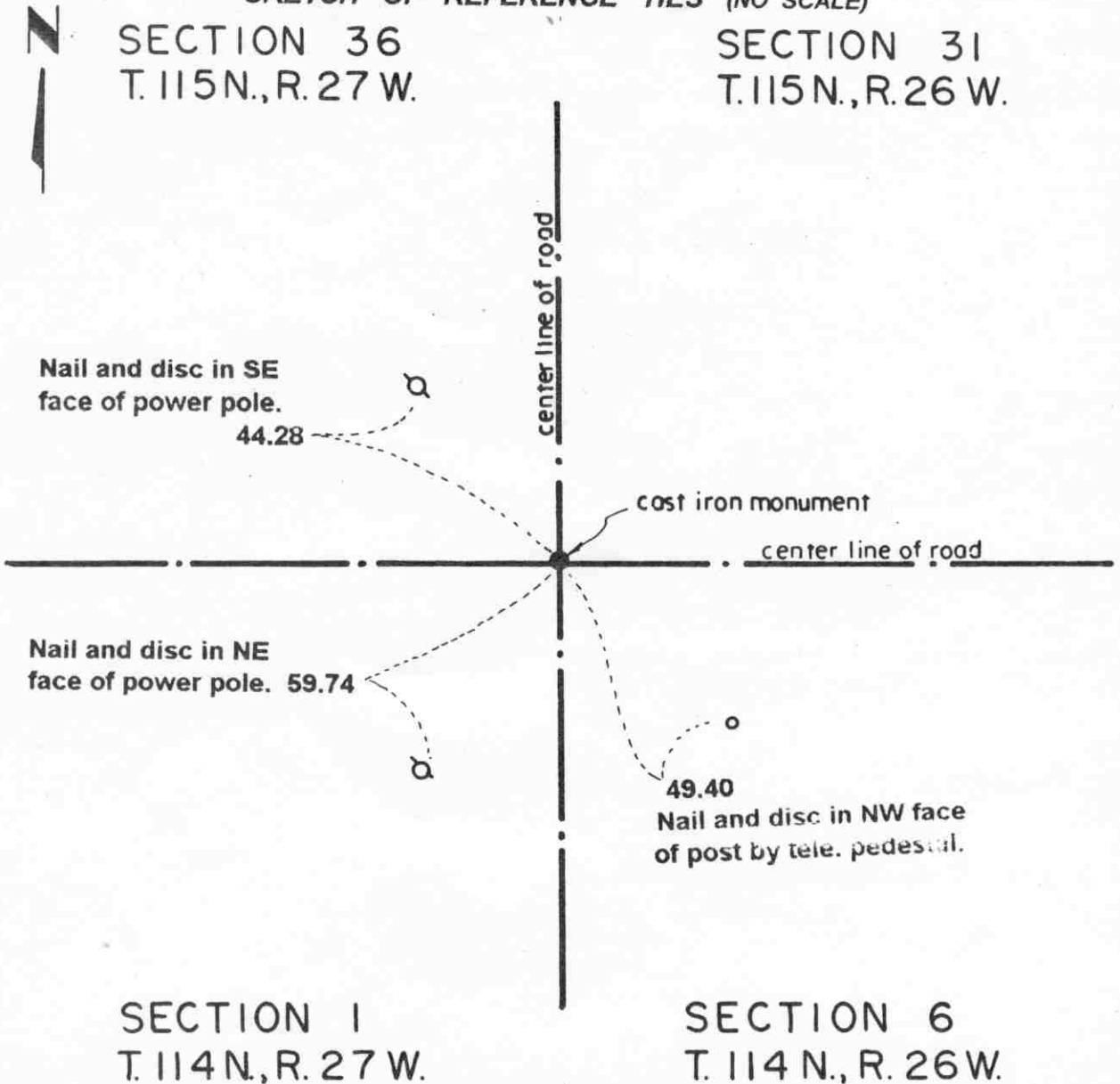
1974. Delbert Riecke, Sibley County Surveyor, reset the corner using lost methods as had E.L.Higgins in 1932.

May 18, 1989. We found no reference ties remaining but found the monument in good condition 12 inches below the gravel road surface. We took new reference ties.

Certificate of Location of Government Corner

SOUTHEAST corner, Section 36, Township 115 North, Range 27 West

SKETCH OF REFERENCE TIES (NO SCALE)



SECTION 1
T. 114 N., R. 27 W.

SECTION 6
T. 114 N., R. 26 W.

Statement of evidence relative to this corner location on sheet 2

I hereby certify that this document was prepared by me or under my direct supervision.

Willard Pellinen
Willard Pellinen
McLeod County Surveyor
License No. 9626.

Date Oct. 9, 1995

OFFICE OF THE COUNTY RECORDER MCLEOD COUNTY, MINNESOTA

I hereby certify that this document was filed in this office at 9 o'clock A. M. on the 13th day of October 19 95.

Charman Dotlie, County Recorder

By _____, Deputy.

Document No. 268585

***Certificate of Location of Government Corner
Southeast Corner, Section 36, Township 115 North, Range 27 West***

1855. John Ryan of the General Land Office originally established this corner.

1971. Dickman Knutson, McLeod County Surveyor, accepted the location as reestablished by the Carver County Surveyor.

1994. We found the monument set by the Carver County Surveyor and took new reference ties.